DISTRICT PLAN OF ACTION FOR CHILD

(A Guide to Child Friendly Thrissur)

DISTRICT PLANNING COMMITTEE, THRISSUR

District Plan of Action for Child

(A Guide to Child Friendly Thrissur)

District Planning Committee - Thrissur

Forward

Local Governments in Thrissur District are in forefront in designing and implementing innovative pragrames for ensuring economic development and social justice. It is made possible with the whole hearted support of KILA and all the Local Governments of Thrissur District. The District Planning Committee and all the Departments are committed to local development. The Child Friendly Local Governance (CFLG) is a great endower initiated by KILA towards creating a Kerala State fit for children. Although the focus of CFLG initiative is on Grama Panchayats and Municipalities, Thrissur District Planning Committee decided to expand the programme in all LSGs in Thrissur district. Thus Thrissur District has the unique privilege in moving towards the status of a "child friendly district". To promote this cause, District Plan of Action for Children (DPAC) was initiated. We also had series of discussions with KILA and UNICEF. The District Collector Dr. Kowsigan IAS in the position of Secretary to DPC did all his best for the development of District Plan of Action for Children.

I place the words of appreciation to Smt. Sheela Vijayakumar, former DPC Chairperson for her initiatives. Support of Smt. Padmini Teacher, Welfare Standing Committee Chair Person is outstanding. We also owe to Dr. Joy Elamon, Director, KILA, Dr.Peter.M.Raj, Associate Professor, KILA, Dr.Sunanda, Assistant Professor, Pookode Veterinary University, Wayanad, and other experts of KILA - Mr.Kalidasan.M.G, Sri.Sajeevu.K.G, Sri Bhaskaran Pallikara, Smt Rismiya R I for their great support in formulating the DPAC and translating the same into action. We are also thankful to Mr. Job Zacharia and Ms. Akila Radhakrishnan of UNICEF-Chennai for their support and guidance.

We hope that KILA and Govt. of Kerala will take every step to replicate this programme all over the State.

May 2018
Thrissur

Smt. Mary Thomas
Chair Person, District Planning Committee, Thrissur

Message

Child Friendly Local Governance (CFLG) initiative, being implemented by the Local Governments of Kerala with the training and handholding support of KILA is emerging as one of the best examples of bottom up administrative reforms. Several Local Governments in Kerala have started experiencing the importance of Child Development as an inevitable prerequisite of local development. Any interventions for children need an inter-sectoral approach and joint action of several stakeholders including that of children.

Thanks to the great efforts taken up by Thrissur District Planning Committee, The CFLG initiative has now visibility at the entire district of Thrissur. In order to have Child Friendly Thrissur district, Thrissur DPC has prepared District Plan of Action for Child (DPAC) with the involvement of all Local Governments of Thrissur. KILA has also extended technical support for preparing this report. I am happy to record that this report has proposed a district vision for children which will help to prioritise needed interventions for children for the coming years. KILA will take necessary steps to disseminate the experience of Thrissur district with other DPCs of Kerala as well.

I appreciate Ms.Mary Thomas, DPC Chairperson, Thrissur, Ms. Sheela Vijayakumar, former DPC Chairperson, Thrissur and Ms.Padmini Teacher, Chair Person, Welfare Standing Committee, Thrissur District Panchayat for their sincere efforts for completing this document. We are grateful to Mr. Job Zachariah and Dr.Akila Radhakrishnan of UNICEF- Chennai for their support and other experts of KILA - Sri.Kalidasan.M.G, Sri.Sajeev.K.G, Sri Bhaskaran Pallikara, Smt R I Rismiya for their sincere efforts in evolving a District level Action Plan for Children. I am sure that this document will stimulate needed action towards making Thrissur District, child friendly.

May 2018

Dr. Joy Elamon
Director,
Kerala Institute of Local Administration

Introduction to Thrissur District Action Plan for Child

This report on District Action Plan for Child is based on the principles and methodologies proposed by International, National and State level action plans and Conventions for children. District level action plan for child in the context of decentralisation shall have bottom up approach drawing lessons from the field. In Kerala where local governments have intensive experience in participatory planning, District Action Plan for Child can also be seen as a methodology to initiate and implement Child friendly local governance across a given district.

Thrissur District Action Plan for Child has seven chapters. The chapter one introduces child development in the context of Universal Declaration and national and state- specific policies. Chapter two discusses National Plan of Action for Child with lessons that could be drawn by state and district level plans for children. Chapter three deals with the methodology, goals and broad strategies. Chapter four gives an overview of priority areas of interventions for the children of Thrissur on the basis of available data. A summary of problems and suggestions raised by children in various special Grama Sabhas for children held in Thrissur District is also presented in this chapter. Chapter five proposes a template for preparing intervention on short-term, mid-term and long term basis. Chapter six proposes a set of tentative actions that can lead to Child Friendly Thrissur District on a phased manner. The general profite of Thrissur District and abstructs of consolidated data of children of Thrissur District is given as annex one and two respectively.

This report is prepared based on the available secondary data as well as the data provided by the LSGs of Thrissur district. There are some data gaps for some of the indicators. For evolving a proper District Action Plan for Children, there is the necessity to keep reliable local level data on key indictors on child. Similarly annual updation of the data on children should be done on a regular basis.

May 2018

Dr. Peter M. Raj
Associate Professor, KILA
Kerala Institute of Local Administration

Table of contents

Chapter 1	Introduction	13-16
Chapter 2	Plan of Action for Child	17-22
Chapter 3	Thrissur District Plan of Action for Child	23-30
Chapter 4	Children in Thrissur - Key concerns and interventions	31-60
	A. Right to Survival	
	B. Right to Development	
	C. Right to Protection	
	D. Right to Participation	
Chapter 5	From Action Plan to Intervention Plan for Child – Thrissur	61-64
Chapter 6	Towards "Child Friendly Thrissur"	65-67
Annexure 1	General Profile: Thrissur District	68-69
Annexure 2	Abstracts of Consolidated Data of children – Thrissur District	69-80
Annexure 3	LSG wise details of Children of Thrissur District	81-131
Annexure 4	List of Abbrevations	133-139

List of Tables

Sl. No	Items
3.1	Formulation of DPAC, Thrissur : key mile stones
3.2	Data source
4.1	Profile of children at a glance
4.2	Child Sex Ratio
4.3	Adult and Child sex ratio (different districts)
4.4	Current status regarding child mortality
4.5	Current status regarding Immunization and preventable diseases
4.6	Current status regarding Early Childhood Care & Education(ECCE)
4.7	Nutritional status of young children
4.8	Infrastructural quality of AWCs
4.9	School Dropout and Absenteeism
4.10	Infrastructural facilities of schools
4.11	Children with disability
4.12	Education of children with disability
4.13	Vulnerabilities of children
4.14	Participatory system for the children
4.15	Status of participatory spaces available for children
4.16	Special Grama Sabha for Children
5.1	Intervention Plan for Child
6.1	Projects Proposed under Child Friendly Thrissur

List of Graphs

Sl. No	Items
4.17	Child sex ratio –comparison
4.18	Health Status of new born
4.19	Quality Assessment of Anganwadi
4.20	Schools having backwardness in infrastructure facilities
4.21	Classification of Children with Disability
4.22	Mechanisms to address disability

Chapter 1

Introduction

Children and Child Development

The UN General Assembly proclaimed the need to create a "World Fit For Children". The motto of the Plan of Action for Child is "putting the last child first". India acceded to UN Convention on the Rights of Child (CRC) in 1992. It is endorsed by the Govt. of India through the National Plan of Action for Child which aimed at promoting healthy lives of children through positive interventions. Children deserve the best investment for their survival, good health, development, opportunity, security and dignity. What is done for them today will determine the quality of progress of a Nation in future. India is a nation which is a home to the largest number of children in the world. 39 percentage of the country's population constitutes children. As per age wise population in Kerala, Census 2011, Children constitutes 29.73% of Kerala's population.

Convention on the Rights of the Child is an agreement between all Governments in the world on the UN declaration of the rights of children. This is a universally agreed set of non-negotiable standards and obligation for children. All governments-central, state and local are expected to and must aspire in realizing the

rights for all children. The UN convention contains 54 articles and the rights are clustered in four domains –Survival, Development, Protection and Participation. The Government of India in-troduced several policies to implement UNCRC.

For the child, family is the primary social institution where she/he seeks love, affection, protection and the fulfillment of her/his basic physical emotional and psychological needs. However there are a section of children who needs special care and protection of State for their normal growth, development and protection. As a result after independence the state assumed greater responsibility towards the care and welfare of children. India's approach to protection and promotion of child rights derives from the constitution of India, which provides for affirmative action in favour of children. It directs the State to ensure that children are not abused and are given opportunities and facilities to develop in a healthy manner in conditions of freedom and dignity.

Child Development Services in India

The programme for women and children developed by Central Social Welfare Board in rural area was the first national programme for child with a major focus on child nutrition. In 1964 an evaluation committee on the existing welfare extension projects suggested that Balavikas Kendras are to be started aiming at total development of the child on an integrated basis. Maternity services, applied nu-trition, family planning, primary health centre and sub centers should be effectively utilized for ensur-ing the all-round development of preschool children. This was known as Family and Child Welfare Projects (FCWP). Mahila Mandals became an important arm of the implementation of FCWP. Applied Nutrition Programme (ANP) was the major supplementary nutrition programme of the scheme sup-ported by UNICEF, FAO & WHO. This programme was confined to children of 0-6 age group and pregnant and nursing mothers. Special nutrition programme was launched by Government of India in 1970-71 under the SNP, 200 calories of food was provided to children for 250 days a year. Balavady Nutrition Programme (BNP) under Indian Council for Child Welfare was also started along with SNP

The Ministry of Planning in 1972 suggested for Integrated Child Care Services to be worked out for which, a steering group was formed under planning commission. The steering group recommended the Integrated Child Development Services Scheme. Thus the largest single early childhood development programme, Integrated Child Development Services (ICDS) was started in October 1975. To provide focus on issues related to women and children, Women and Child Development department was up-graded as an independent Ministry in 2006. The

National Commission for Protection of Child Rights was constituted in 2007. A series of significant measures were taken up by Government of India during 1974-75, which includes the following.

1) Declaration of National Policy for Children
2) Constitution of National Children's Board
3) Universal Immunization Programme
4) Operation Black Board(Universal education)

United Nation, declared the year 1979 as the International Year of the Child (IYC), to focus the attention of the special needs of the children. The changes articulated for the benefit of children for their effective environment determines the future prospects of the country. The status and condition of children is the surest indicator of rights based development that is the basic postulate of National Plan of Action for children. The motto of the plan of action for child is "Putting the last child first" and shift from need based approach to right based approach.

The situation of children in India is not improving at the expected level of pace and is lagging behind in Child Development Index. The situation of children in Kerala is comparatively better than that of the children of other parts of India. But still it could not attain the standards fixed by international community. The inequalities notably persist among scheduled tribes, coastal areas and differently "abled". It is evident that the coverage of key interventions remains sub-optimal and efforts to secure child rights in all its four domains are relevant throughout Kerala.

National Policy for Children

The National Policy for Children (NPC) 1974 describes children as supremely important asset of the nation. The National Charter for Children (NCC) 2003 emphasises the Government's commitment to children's rights to survival, development and protection. The National Policy for Children 2013 was adopted by the Government on 26th April 2013. The National Policy for Children 2013 recognizes that:

- A child is any person upto the age of eighteen years
- Childhood is an integral part of life with a value of its own;
- Children are not a homogenous group and their different needs require different responses, especially in the context of the multi-dimensional vulnerabilities experienced by children in different circumstances

- A long term, sustainable, multi-sectoral, integrated and inclusive approach is necessary for the overall and harmonious development and protection of children

This Policy is meant to guide and inform all laws, policies, plans and programmes affecting children. As children's needs are multi-sectoral and inter-connected and require collective action, the Policy aims for purposeful convergence and strong coordination across different sectors and levels of governance; active engagement and partnerships with all stakeholders; setting up of a comprehensive and reliable knowledge base; provision of adequate resources; and sensitisation and capacity development of all those who work for and with children.

Chapter 2

Plan of Action for Child

An action plan is a detailed plan outlining actions needed to reach one or more goals with responsibility assigned to duty bearers, budget outlay, time frame for completion and monitoring indicators. Action plans are written plans that individuals or groups and organisations develop in order to lead and focus their efforts towards a certain initiative. Action plan for children is a framework and a living document that will help to realise rights of children across life cycles. This will help to know what action is to be taken to protect children and when each milestone will be achieved. Plan of action for children is a strategic guidance note for planning for children.

The National Plan of Action for Child (NPAC)

One of the much appreciated initiatives in India for realisation of Rights of Children has been the" National Plan of Action for Child." The NPAC envisages a collective commitment and action by all sectors and levels of Governments and the partnership of the Government with families, communities, voluntary sector, civil society and children themselves. The NPAC has set specific time bound targets. The National Plan of Action for Child 2016 succeeds the Plan of Action

adopted in 2005. The previous plan had identified 10 key areas keeping in mind priorities and the intensity of the challenges that require utmost and sustained attention:

- Reducing Infant Mortality Rate
- Reducing Maternal Mortality Rate
- Reducing Malnutrition among children
- Achieving 100% civil registration of births
- Universalisation of early childhood care and development and quality education for all
- Children achieving 100% access and retention in schools, including ECCEs.
- Complete abolition of female foeticide, female infanticide and child marriage
- The survival, development and protection of the girl child
- Provide 100% access to basic sanitation
- Reduce the proportion of infants infected with HIV

Key Indicators of Child status in India:

- Maternal Mortality 167 per 100,000 live births (SRS 2011-13)
- Neonatal Mortality per 28 per 1000 live births (SRS 2013)
- Infant Mortality per 40 per 1000 live births (SRS 2013)
- U-5 Mortality per 49 per 1000 live births (SRS 2013)
- 48 % of neonatal deaths due to prematurity and low birth weight (SRS 2010-13)
- 45.4% Mothers received 4 or more ANCs (RSOC 2013-14)
- 78.7% Institutional Delivery (RSOC 2013-14)

- 39.3% Neonates received PNC within 48 hours of delivery/discharge (RSOC 2013-14)
- 38.7 % of children 0-59 months stunted; % higher for SC/ST (RSOC 2013-14)
- 15.1 % of children 0-59 months wasted; % higher for SC/ST (RSOC 2013-14)
- 29.4 % of children 0-59 months underweight; % higher for SC/ST (RSOC 2013-14)
- 44.6% children 0-23 months breastfed immediately/within 1 hour of birth (RSOC 2013-14)
- 65.3% children 12-23 month fully immunised; % lower for SC/ST (RSOC 2013-12)
- 49.84% HHs practice open defecation (Census 2011)
- Net Enrolment Ratio at Elementary Level: 88.45% (U-DISE 2014-15)
- Net Enrolment Ratio at Secondary level: 48.46% (U-DISE 2014-15)
- Drop-out rates at Elementary level 36.3% (Educational Statistics at a Glance, MOHRD; 2014)
- Drop-out rates for SC and ST at Elementary level 38.8% and 48.2% respectively (U-DISE 2014-15)

The Government commits to create a protective environment, which will ensure every child's right to survival development, protection and participation. Recognizing that children are not homogenous cat-egories, it places and gives emphasis on mapping of specific deprivations and addressing the issues related to inclusive education, health, nutrition and protection through planned interventions. Through such interventions the Government intends to improve child development indicators and help to achieve international standards.

State Plan of Action for Child

Every state government is directed to develop their own action plan in alignment with the National Plan of Action for Child. The State has to identify key concerns for children under each priority area described in NPAC and develop integrated plans for addressing them. The State Governments will implement the welfare measures as per the welfare needs of the children in the State on a priority basis as envisaged by the State Governments along with provisions of the NPAC. A State Co-ordination and Action Group (SCAG) have to be formed to facilitate required convergence and co-ordination.

The Government of Kerala had released State Plan of Action for Child in 2004 as a document setting forth the major goals and objectives to achieve a healthy, joyful, safe and secure life of children by ensuring a child friendly environment for the overall development of the child in Kerala (GO (MS) no.31/2005 SWD dt 5,.3.2005.). A district level co-ordination committee for the implementation of action plan at district level was also proposed. Kerala State Action Plan adopts right based approach and barrier free approach as two basic postulates. The goals are set under 10 domains of which child health, maternal health, health care services and nutrition are sectoral in nature. Physical environment, disabilities, adolescence, children in need of special care and protection and prevention of HIV are inter- sectoral. It is very satisfying that most of the targets could be achieved with the co-ordinated efforts of Departments and LSGs.

District Plan of Action for Child

The National Plan of Action for Child envisages development of an integrated District Plan of Action for Children and a District Coordination Committee has to be set up under the leadership of District Collector to monitor progress. The district plans will focus on achieving the desired outcomes through convergence

and co-ordination between central, state and local level initiatives. There is a need to streamline various efforts to ensure co-ordination between various government agencies, in order to optimise the utilisation of resources and ensure better outcomes. Some of the important expected benefits are given below:

- Help to understand the current situation of children
- Understand the major gaps in the area of child rights realisation
- Effective planning for children
- Engagement of children in planning and implementation
- Effective financial allocation from a children's need perspective
- Role clarity: who will do what?
- Will facilitate Joint action for children
- Effective monitoring on programmes for children
- Review and assessment of outcome

District Plan of Action for Child in the context of Democratic Decentralisation in Kerala

In Kerala, the decentralised planning has devolved great powers to Local Governments. They are endowed with Funds, Functions and Functionaries. Accordingly near one third of the plan funds of state is devolved to the local Governments. Most of the development functions along with their officials are brought under their control. The decentralised plan guidelines provide wider roles for local governments for children in various development sectors including agriculture, heath, nutrition, sanita-tion, drinking water, education, social security, SC and ST development etc. The District Planning Committee chaired by District Panchayat President is empowered enough to co-ordinate all the LSGs of the district and various line departments to draw a district vision for children and develop a joint action plan. The overall benefit of district plan of action for

child will lay foundation for Child Friend-ly Local Governance at district level. What make a difference in the Kerala scenario is the participatory platforms created for Children themselves to express their difficulties and needs in the form of Adolescent Clubs for Boys and Girls, Balasabhas, Children's Gramasabhas and membership in working groups. This not only promoted the Participatory rights of children, but also is an eye opener to the understanding and approach to many issues regarding children to Local Governments.

Children's Action Plan at district level can be evolved for making comprehensive and targeted action on specific issues or themes like child marriage, child labour, school dropout, child abuse etc. Such complex problems and needs often span around a number of areas including: the social services sector, health, ICDS, education, SC and ST Development. A particular aim of this action plan is to ensure the inclusion of every child in the developmental activities, which will ultimately pay increased attention to marginalised groups that are usually outside the reach of targeted interventions.

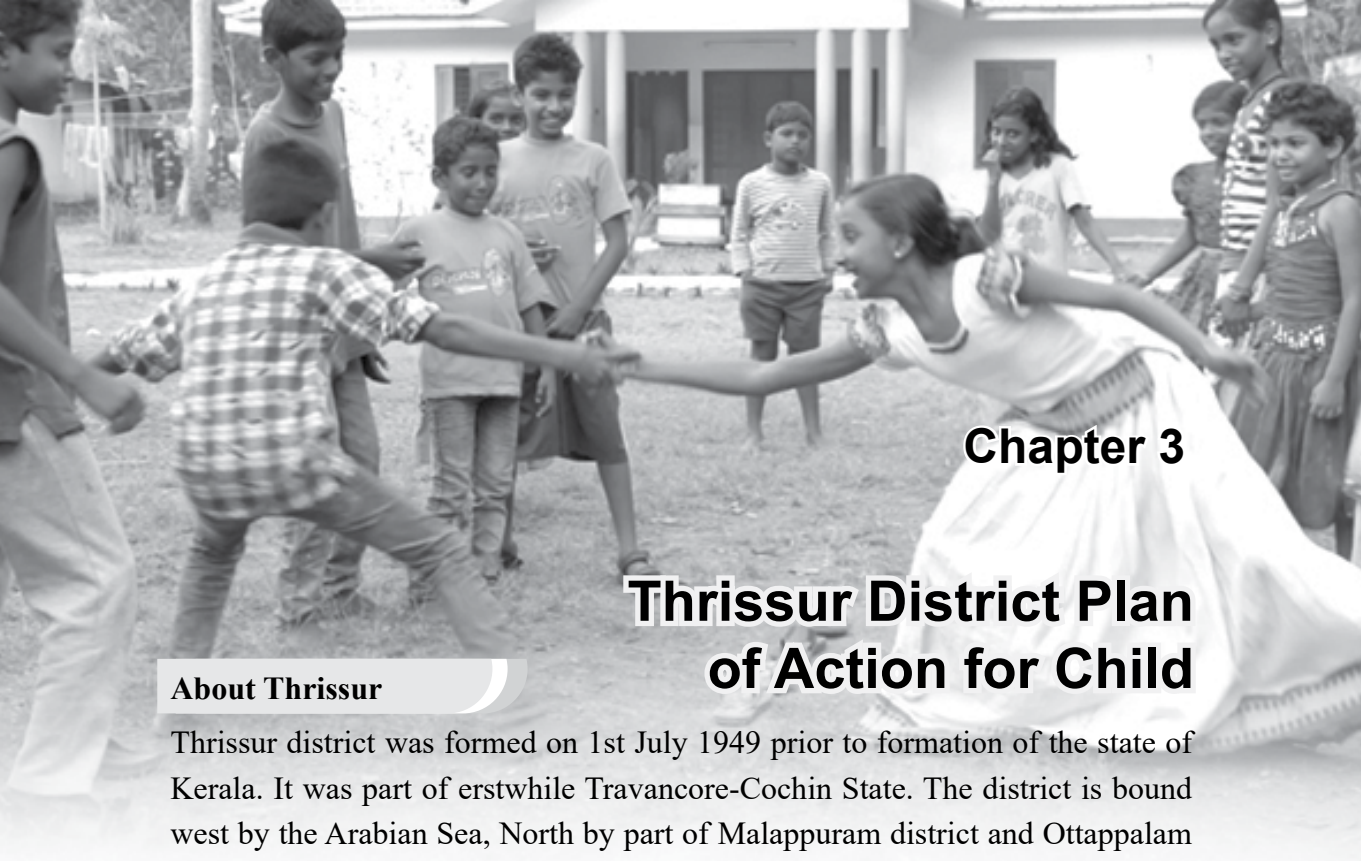

Chapter 3

Thrissur District Plan of Action for Child

About Thrissur

Thrissur district was formed on 1st July 1949 prior to formation of the state of Kerala. It was part of erstwhile Travancore-Cochin State. The district is bound west by the Arabian Sea, North by part of Malappuram district and Ottappalam Taluk of Palakkad District. The eastern boundary is Alathur Taluk of Palakkad district. The southern part is bound by Ernakulum District and Devikulam Taluk of Idukki. The district has a sea coast of about 54 km. The largest river of Kerala, Bharathappuzha is the boundary line at north and at the same time Chalakkudy river remains to be the main river of Thrissur. Three major Universities namely Kerala Health University, Kerala Agriculture University and Kerala Kalamandalam have headquarters in the District. The Police Academy and KILA are major training Institutes. Three medical Colleges, Engineering colleges, Law College, Veterinary and Ayurveda medical College are also functioning in the district. One of the major eco-tourism centres Athirappily water falls, international temple festival - Thrissur Pooram and the famous temple of Guruvayoor draws large gathering of tourists. The first Mosque in India Cheraman Perumal-Kodungallur, the first Church St. Thomas church, Azhikkode are also in the District.

At present the district comprises of one Municipal Corporation and 7 municipalities at urban level and a District Panchayat, 14 Block Panchayath and 86 Grama Panchayath at rural level.

As per 2011 census population in the district is 31.21 lakhs of which 10.25 lakhs are in rural area and 20.96 lakhs is urban population. The scheduled caste population comes around 10.39% and scheduled tribes is 0.30 %. Female population of the district is about 52.56%. The female population among 0-6 age group is only 48.72 % of 0-6 population. (General features of the district given as Annexure-3).

DPC with the support of District Panchayat Thrissur came forward to fulfill the dream of making the entire district 'Child Friendly.' The DPC Thrissur realised that this could be materialised only with the formulation of a District Plan of Action for Child. District plan of action for child has been a dream of NPAC. This could not be materialised due to lack of local level data base for children. Thrissur District Planning Committee (DPC) assumed the role of Coordinator of all LSGs and Departments to evolve the action plan for Child.

Role of DPC in District Action Plan for Child

Child Friendly District is one of the first of its kind attempted and is being evolved in the state of Kerala. The District Planning Committee - Thrissur has proposed the initiative. The problems, solutions and developmental interventions for children are not restricted to the boundaries of any local body but are spread over to a wider area. Hence an integrated attempt is needed at district level. Other than the local planning, various departments also execute the child focused programmes and schemes of the state and central government. The DPC has statutory mandate to coordinate the local development plans of all local governments and various departments within the district. Therefore DPC with District Collector as Secretary is an apt body to develop a uniform District Action Plan for Child. In order to coordinate the efforts of LSGs, DPC Thrissur has taken up the responsibility to channelize Child Friendly Local Governance initiatives with a unified view on the District. It is expected that each local government will develop its own local action plan for children in conformity with the district plan of action for child.

Key priority Areas of District Plan of Action for child

The District Plan of Action for child Thrissur has adopted the right based approach viz. Right to Sur-vival, Right to development, Right to Protection and Right to Participation

Table : 3.1 Formulation of DPAC, Thrissur : key milestones

- Initial meeting with DPC Chairperson and District level officials on DPAC Thrissur
- Discussion in DPC on DPAC Thrissur
- Letter by DPC Chair Persons to all LSGs in Thrissur informing them of the DPAC and Child friendly district interventions
- Training to all LSGS in the district at KILA on DPAC Thrissur
- Mentoring support to LSGs of Thrissur on data collection based on formats
- Review meetings at KILA
- Submissions of collected data formats to KILA
- Review of data formats submitted by LSGs and filling the gaps
- Data analysis and report preparation
- District vision on children and action planning document formulation
- District vision on children and action planning document discussed with DPC and sent to all LSGS in the district (by KILA)
- Dissemination workshops at KILA in two batches. Two representatives (Welfare standing committee chairperson and ICDS Supervisor) attended the workshop.
- Project formulation by concerned LSGs

Steps in DPAC Thrissur

Following are the key steps followed in the Thrissur District Action Plan for Children.

Child status study - Data on children

A participatory data collection through local governments was conducted in the district with the decision of District Planning Committee. The District Plan of Action for Children Thrissur has been developed utilizing the available local

specific data on children. The idea was to develop a detailed status study of children to form District Plan of Action for child. The primary attempt is to create a data set on children through participatory data collection arrangements. Each LSG of the district i.e. 86 Grama Panchayats 7 Municipalities and one Municipal Corporation were asked to prepare a local data base of children under a uniform format. The data is to be obtained from the secondary source like the child centric service providers under local governments like PHC, anganwadi, schools, hostels etc. Eighteen areas of information encompassing four domains of child rights- survival, development, protection and participation was collected and the initial compilation of the data was done by KILA.

The District Panchayat and KILA gave leadership for the data collection. The preliminary compilation of collected data was done by KILA. The District Panchayat sanctioned a project by name District Action Plan for Child to develop a programme for continuous data collection, updation and automatic compilation every year at GP, block and district level.

The data collection formats contained demographic status (0- to 18), child sex ratio, infant mortality, nutritional status, school educational status, early marriage, vulnerabilities of children (Data Base of children- Thrissur District is given as **Annexure-2**)

Table : 3.2 Data source

Data	Data Source
Profile of children at a Glance (India, Kerala & Thrissur)	NFHS 2015
Child Sex Ratio	Census 2011
Adult and child sex ratio of different districts	Census 2011
Child/ Mother Mortality	LSG level secondary data
Immunization and preventable diseases	LSG level secondary data
Early Childhood Care & Education(ECCE)	LSG level secondary data
Nutritional health of child	LSG level secondary data

AWCs quality up gradation	LSG level secondary data
Enrolment & retention of children	LSG level secondary data
Infrastructure in schools	LSG level secondary data
Children with disability	LSG level secondary data
Education of children with disability	LSG level secondary data
Vulnerabilities of children	LSG level secondary data
Participatory system for children	LSG level secondary data
Participatory space for children	LSG level secondary data

District Vision for children

The actual realisation of rights of children depends on the response of the local governments in under-standing and managing the child governance issues. Many Local Governments in Thrissur have made meaningful intervention in child development sector. District level visioning for children will help to make a joint action plan in solving the problems of children in the district as a whole. The district level visioning is evolved through two sources via: i. District level data collection ii. Views of children through special Grama sabha for children.

The district action plan follows child rights approach rather than a purely sectoral or departmental planning exercise that hitherto followed. The methodology of District Plan of Action is not a top down rather bottom up one. Each LSG was requested to develop a local plan of action for children considering their own local specific needs and issues. The whole of local plans and projects in the District under a single framework shall form the District Plan of Action for Child in Thrissur District.

Goal Setting

There are a set of goals, strategies and actions proposed under the State Plan of Action for child which is guiding for all the departments working for children at different level so that essentials are not left out. However they can include their own additional components and rework on the priorities of issues. Each Local

Government - Grama Panchayats and Municipalities shall prepare their own action plan for children according to the above broad frame work. Considering the analysis of locally generated data of children, the major problems faced by children and the major goals that covers the entire district shall be formed. This will be the major part of DPAC.

The consolidation of all the local Plan of Action for Child from all LSGs together shall form the District Plan of Action for Child. The District Action Plan thus will help to set specific goals towards a Child Friendly District.

Goals identified for DPAC

1. Normalisation of child sex ratio
2. 100% immunisation
3. 100% Institutional delivery
4. Reducing neonatal and under 5 mortality
5. Safe drinking water and sanitation to all institution serving the children
6. Normal nutritional status and fitness for children
7. Early diagnosis and intervention services for all young children with deficiencies, diseases, defects and disabilities
8. Universal early childhood care and education
9. Building for all anganwadis with minimum standards
10. All schools healthy and child friendly
11. No drop outs and no absenteeism
12. Education to all up to 18 years
13. Quality pre-metric hostels
14. Minimum levels of learning and scholastic ability for all tribal students
15. Child abuse free district
16. All schools declared zero zones
17. Child marriage free district

18. IDEC (Integrated Education for all disabled children)
19. Comprehensive social protection for disabled children
20. Safe and healthy adolescent district
21. Balasabha in all wards
22. Child friendly public space
23. Children's participation in all working groups
24. Bala Panchayath and District Bala Parliament

Broad Strategies of DPAC

The strategies for each key priority area:

a. Provision of all essential services for the survival, well-being, dignity, security and participation of all children up to the age of 18 years, as specified in the Action Plan.

b. Affirmative advocacy and public education on the aims and objectives of DPAC, to build wide public awareness and support for its purpose and provisions.

c. Building an overarching social protection framework to implement all DPAC priorities.

d. Creating an enabling environment for the community and households to access services in an equitable, safe and dignified manner

e. Change in behaviour and practices: The plan of action will focus on promoting behavior and practices at community level that directly improve and secure the survival, development and protection of children through public advocacy as well as social behaviour change communication strategies

Chapter 4

Children in Thrissur- Key concerns and Interventions

The statistical profile of children gives a picture on the child status in the district. The following table gives a comparative illustration on the status of children at national, state and district level. The abstract of the data collected from each LSG is also given as **Annexure 5**.

Thrissur district action plan of children has been developed on the basis of the local specific data.

Table 4.1. Profile of children at a glance

Sl.No	Item	India	Kerala	Thrissur
1	Population below age 15 years (%)	28.6	20.2	18.3
2	Sex ratio (Total population)	991	1049	1075
3	Sex ratio at birth for children born in the first 5 years(per 1000 males	919	968	950
4	Women age 20-24 years married before age 18 years (%)	26.8	2.3	7.6
5	Women age 15-19 years who are already mothers or pregnant at the time of Survey (%)	7.9	2.8	3.0
6	IMR	41	6	4
7	Under 5 mortality	50	7	5

Sl.No	Item	India	Kerala	Thrissur
8	Mothers who had at least 4 antenatal care visits (%)	58.6	90.2	83.1
9	Mothers whose last birth was protected against neonatal tetanus (%)	89	96.5	95.9
10	Mothers who consumed iron folic acid for 100 days or more when they were pregnant (%)	30.3	67.1	70.3
11	Mothers who had full antenatal care (%)	21	61.2	56.6
12	Mothers who received financial assistance under JSY for birth delivered in an institution (%)	36.4	20.4	18.4
13	Institutional births (%)	78.9	99.9	100
14	Institutional births in public facility (%)	52.1	38.4	34.4
15	Births delivered by caesarean section (%)	17.2	35.8	33.7
16	Births in a private health facility delivered by caesarean section (%)	40.9	38.6	34.4
17	Births under public health facility delivered by caesarean section (%)	11.9	31.4	32.5
18	Children age 12-23 months fully immunized (BCG, Measles, and 3 doses each of Polio & DPT) (%)	62	82.1	88.3
19	Children age 12-23 months who received vaccination in public Health (%)	90.7	77.6	85.4
20	Children age 12-23 months who received vaccination in private Health (%	7.2	22.4	14.6
21	Children under age 3 years breast fed within one hour of birth (%)	41.6	64.3	73.1
22	Children under age 6 months exclusively breast fed (%)	54.9	53.3	46.7
23	Children under 5 years who are stunted (height for age) (%)	38.4	19.7	20.8
24	Children under age 5 years who are wasted (weight for height) (%)	21	15.7	15.3
25	Children under age 5 years who are severely wasted (weight for height)(%)	7.5	6.5	9.4
26	Children under age 5 years who are under weight (weight for age) (%)	35.7	16.1	14.0
27	Women whose Body Mass Index (BMI) is below normal (%)	22.9	9.7	8.2
28	Women who are overweight or obese (%)	20.7	28.5	28.1

Sl.No	Item	India	Kerala	Thrissur
29	Children aged 6-59 months who are anemic (%)	58.4	35.6	39.4
30	Non pregnant women age 15-49 years who are anemic (%)	53.1	34.6	42.4
31	All women age 15-49 years who are anemic (%)	53.0	34.2	42.1
32	All men age 15-49 years who are anemic (%)	22.7	11.3	11.6

Source NFHS, 2015

The plan of action for children is expected to have objectives, strategies and action points under the four key priority domains such as survival, development, protection and participation. As the district action plan is a continuum of National Plan of Action for children and State plan of Action for children, the objectives, sub objectives and strategies are consistent with national plan of action for children and state plan of action for children. In this document the strategies and action points suggested are followed on line with the 'Child Friendly Local Governance' manual, published by KILA. The action plan has been made as simple as possible to make it easily understandable to the elected representatives as well as implementing officers.

Right to Survival

1. Child Sex Ratio

Goal: Enhancement of Child Sex Ratio in the age group 0-6 years

Table 4.2. Child sex ratio

Sl. No	Particulars	Male	Female	Total	Percentage out of total	Sex ratio (No of girls per 1000 boys)
1.	Population (2011 census)	1480677	1640350	3121027		1108/1000
2.	Children 0-6 years	155855	148081	303936	9.74	950/1000
3.	Population of children 0 to 18	450364	431524	881888	28.26	958/1000

Fig 4.17. Child sex ratio-comparison

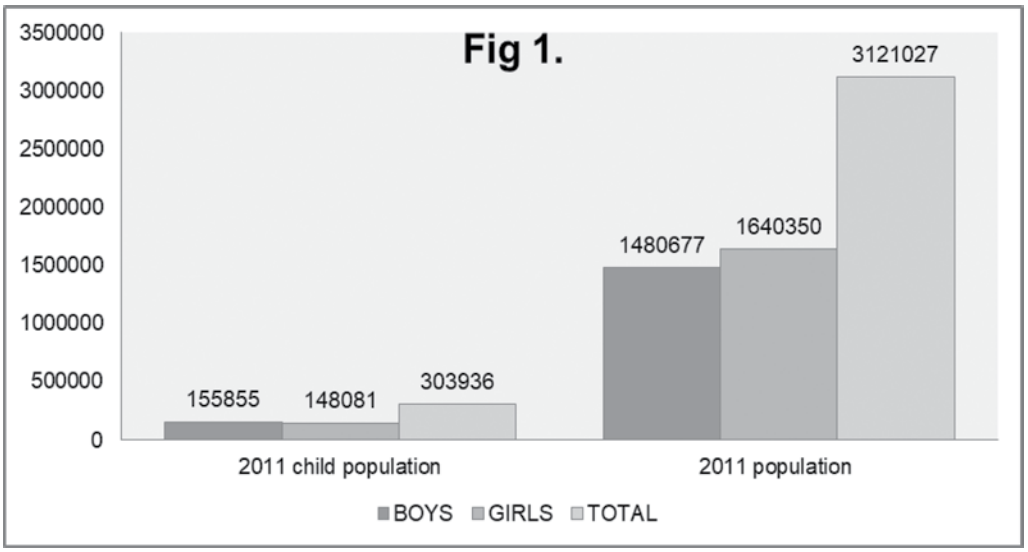

Situational Analysis

The sex ratio (number of females per 1000 males) in Thrissur District as per 2011 census is 1108 and the sex ratio of Kerala state is 1084. This shows that the sex ratio of Thrissur District is above the State average.

Table 4.3.Adult and child sex ratio (different districts)

Sl. No	District/State	Adult Sex ratio	Child (0-6 years) Sex ratio
1	Kerala	1084	964
2	Kasargode	1080	961
3	Kannur	1136	971
4	Wayanad	995	965
5	Kozhikode	1098	969

Sl. No	District/State	Adult Sex ratio	Child (0-6 years) Sex ratio
7	Palakkad	1067	967
8	Thrissur	1108	950
9	Ernakulum	1027	961
10	Idukki	1006	964
11	Kottayam	1039	964
12	Alappuzha	1079	951
13	Pathanamthitta	1132	976
14	Kollam	1113	973
15	Thiruvananthapuram	1087	964

Source: Economic Review 2015

As per 2011 census, the Child (0-6 years) Sex Ratio in Thrissur is 950 and that of the state is 964. The above table indicates that Thrissur district has the lowest child sex ratio in the State. Similarly, the percentage of child Population (0 to 6 age group) in Thrissur in 2011 is 9.74% as against 11.18% in 2001. This shows that there is gradual decline in population growth. Thrissur district as a whole is facing declining child sex ratio. A decline in number of girl child shall become a developmental problem in the long run. Immediate actions are required to arrest the decline in child sex ratio and to enhance the Child Sex Ratio.

Action Plan

1. Develop a district level convergent action plan to enhance child sex ratio with all available resources without rural/urban divide
2. Effective implementation of PCPNDT Act, district level stake holder consultation and monitoring by DPC.
3. All the LSGs in association with health, social justice departments, private partners should evolve a massive IEC campaign, erecting mega hoardings etc.
4. Publicity and awareness at all anganwadis, sub-centres, PHCs and schools with the support of health, ICDS and education.

II. Infant Mortality

Goal: Reduction of Child mortality

Specific goals:

1. Reduction of neonatal mortality to 2/1000
2. Reduction of infant mortality to 5/1000
3. Reduction of mothers mortality to 30/100000

Table 4.5. Current status regarding immunisation and preventable diseases

Sl No	Particulars	Percentage
1	Percentage of children(0-1) fully immunized	98.0
2	Percentage of children not immunized/partially immunized	2.0
3	Percentage of children given Vitamin A (9-59 Months)	73.3
4	Percentage of incidence of anemia (below 18 years)	35
5	Percentage of children infected with worms(STH)	35
6	Percentage of Incidence of Respiratory Tract infection	1.1

Source: NFHS 4

Situational analysis

The full immunisation coverage is 97.5%. This means there is a drop out of 2.5%. The vitamin A coverage is 73.3 % which is below the target. The incidents of anemia still continue to be about 35% indicating the high need to intensify the WIF supplementation service. The percentage of children with Soil Transmitted Helminthes (STH) is 35%. This shows that there is high need for deworming among young children.

The analysis shows that there is decline in diarrhoea disease among children but there is persisting high incidence of Respiratory Tract Infections. These RTI have chances becoming pneumonia, which may be fatal to young children. High prevalence of STH shows that there is insufficient WASH facilities, lesser use of sandals by young children and families not adopting deworming – lack of proper

IEC, lack of provision for WASH and supply deficit by concerned departments. Environmental pollution and uncontrolled activities emanating smoke and dust particles causes more RTI. Deficiency in pollution control measures, lack of proper waste disposal, burning of dry leaves and papers in public places, uncontrolled demolition and construction without dust prevention are reported to be the major causes of respiratory illnesses.

Strategies

1. To evolve effective micro planning process at local level based on integrated data on immunisation.
2. To coordinate effectively private service providers for full immunisation coverage.
3. To undertake preventive action to control acute respiratory tract infection.
4. To undertake all activities conducive for prevention of accidents and injuries among children.
5. To conduct community based child death audit.

Action Plan

1. District level action plan on effective implementation and convergence of immunisation and prophylaxis with the convergence of all health agencies including private partners, ICDS, SC and ST Development Department, Fisheries under the guidance of DPC.
2. The pockets of resistance against immunisation which needs to be addressed with community awareness and campaigns.
3. At Municipal level and Block level concerned LSGs shall convene the meeting of officials and draw up their own plan of action.
4. District level action plan on environmental protection through control of all possible pollutants – chemicals, dust, waste, open burnings and smoke. Rural Panchayats and urban local bodies together shall draw up a plan with the support of DPC and implement it at their own level.
5. The District Panchayat, Urban Local Bodies and GPs exhibit IEC on important child development aspects for effective awareness generation.
6. Formulation of project to exhibit posters on hand washing, food handling and hygienic practices in all public places especially around toilet side

Right to Development

1. Early Childhood Care and Education (ECCE)

Goal: Enrolment of all children in the age group 3-5 under ECCE

Specific goals

1. To create comprehensive young child data under LSG
2. To enrol all pre-school age children under AWCs or appropriate accessible pre-schools
3. To ensure growth monitoring of all children under the age of 3 and pre-school age to make essential supplementary nutrition available to them.

Table 4.6. Current status regarding Early Childhood Care and Education (ECCE)

Sl No	Particulars	Number	Percentage
1.	No. of children 6 month -3 years	66011	
2.	No of children 3-5 years	78817	
3.	Children enrolled for Pre-school (AWC)	33534	42.5
4.	3-5 year old children enrolled in PSE other than AWC	40869	51.9
5.	Un enrolled children in any pre schools	4414	5.6
6.	3-5 year old children attending SNP	32930	41.8
7.	Children enrolled for SNP-THRS (6 month – 3years)	38210	58
8.	No. of mothers practicing EBF	24161	46.7

Source: ICDS Report 2015

Situational analysis

The data shows that 94% of pre-school age children are attending ECCE. Of these, 42.5% are under AWCs and 51.9% are under other pre-schools. There is nearly 6% lack of coverage in ECCE which needs to be addressed. The mothers practicing exclusive breast feeding is only 46.7% and this shows that there is high need to intensive IEC for promotion of breast feeding and BFHI activities. Percentage of children provided with SNP is only 58% among under-3 year's children and only 41.8% among preschool age children. 5% of children are not at all attending ECCE, who needs to be traced and for this there is a need of creating comprehensive data of young children from the data already available with Health Dept. and ICDS. The percentage of children brought under growth monitoring is less than 40%. This shows that growth monitoring of children under the age of 3 to be made universal by ICDS.

Strategies

1. To undertake activities for standardisation of anganwadis
2. To develop campaign for universal enrolment of all young children in ECCE
3. To strengthen Anganwadi monitoring and support committees
4. To enrol children with special needs in AWC and Pre School

Action Plan

1. Every LSG need to prepare a comprehensive young child data register with special focus on children belonging to SC/ST, coastal areas/remote areas and children with disability
2. LSG can initiate intensive period of growth monitoring involving Health, ICDS, Pre-schools, crèche, private day care centres and direct follow up through AWCs
3. ICDS coordination committee at LSG level can be strengthened to monitor the functioning of ALMC and convergence with VHNSC and watching quarterly progress in community based monitoring and community participation in AWCs
4. ECCE Enrolment campaign to be initiated during the month of April at the time of ICDS annual survey and ensure 100% enrolment including that of “differently abled” young child.

5. District level coordination of ICDS to be strengthened for watching effective monitoring of all the services and ensure meeting the target set under specific goals
6. Growth monitoring of pre-school age children to be made compulsory in all pre-schools and the data to be supplied to welfare standing committee annually.
7. IYCF messages to be given publicity through hoardings.
8. The community based monitoring (Anganwadi level monitoring committee) to be strengthened to watch the progress in growth monitoring, enrolment under ECCE and effective utilisation of THRS issued from AWCs.

II .Nutritional Health of child

Goal: Ensure maximum attainable nutritional status for all children

Specific goals

1. Ensure normal birth weight to a minimum of 90%
2. Ensure normal weight to a minimum of 90% among all children below the age of 5 with lowering moderate malnutrition(MAM) to less than 5% and elimination of all forms of severe malnutrition (SAM)

Table 4.7. Nutritional status of young children

Sl No	Particulars	No. of weight measured	Normal and above	Mild	Moderate	Severe
1	New born(BW)	27411	20911 (76.2%)	3736 (13.6%)	2513 (9.16%)	251 (0.91%)
2	Under Three(0-3)	81295	60353 (74.24%)	11748 (14.45%)	8951 (11.01%)	243 (0.30%)
3	Three to Five(3-5)	61263	44872 (73.2%)	9682 (15.80%)	6491 (10.60%)	218 (0.36%)
	Total (2+3)	142558	105225 (73.8%)	21430 (15.03%)	15442 (10.83%)	461 (0.32%)

Source: ICDS Report, 2015

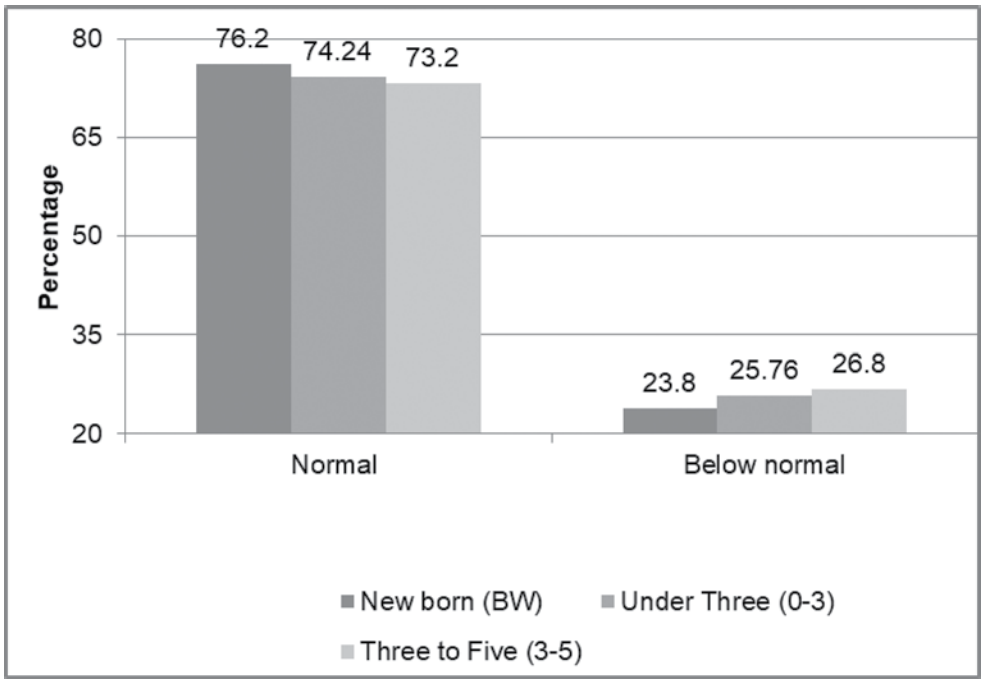

Fig 4.18. Health status of new born

Situational analysis

The data shows that 23.8 % of all children born are having low birth weight, 26% of children below 3 years are underweight and 27% of children between 3-5 years are underweight. The nutritional status of children below 5 years shows that there is a trend of growth decline from birth to five years of age, which requires intensive remedial action to set the trend right. The birth weight of children continues to be low and this shows that maternal nutrition has to be strengthened along with IFA supplementation and nutrition education.

Strategies

- To implement IMNCI to prevent SAM among children.
- To promote baby friendly hospital initiatives (BFHI) and exclusive breast feeding.
- To undertake campaign on key messages of IYCF

Action plan

1. The weight gain monitoring of pregnant women to be strengthened by Health and ICDS and special care provided to those who are at risk
2. Family centred education is to be given regarding the need for weight gain of pregnant women and its correlation with birth weight of children and subsequent development
3. A comprehensive programme for elimination of morbidity during childhood accompanied by appropriate deworming and SNP to be undertaken.
4. Referral service under Health is to be strengthened.

III. AWCs Quality up gradation

Goal: To develop all AWCs child friendly

Specific goals

1. To construct permanent buildings for all AWCs
2. To develop Model AWCs wherever possible(at least two in every LSG)
3. To develop AWCs to serve children with developmental delays

Table 4.8. Infrastructural quality of AWCs

Sl No	Particulars	Number	Percentage
1	Number of Anganwadis	3016	
2	AW functioning in own building	2288	75.86
3	AW functioning in temporary buildings	728	24.14
4	Anganwadi having toilet/child friendly toilet	2438	80.84
5	Anganwadi having water supply	1968	65.25
6	AW with compound wall	1455	48.24
7	Number of model Anganwadi centers	152	5.04

Source: ICDS Report, 2015

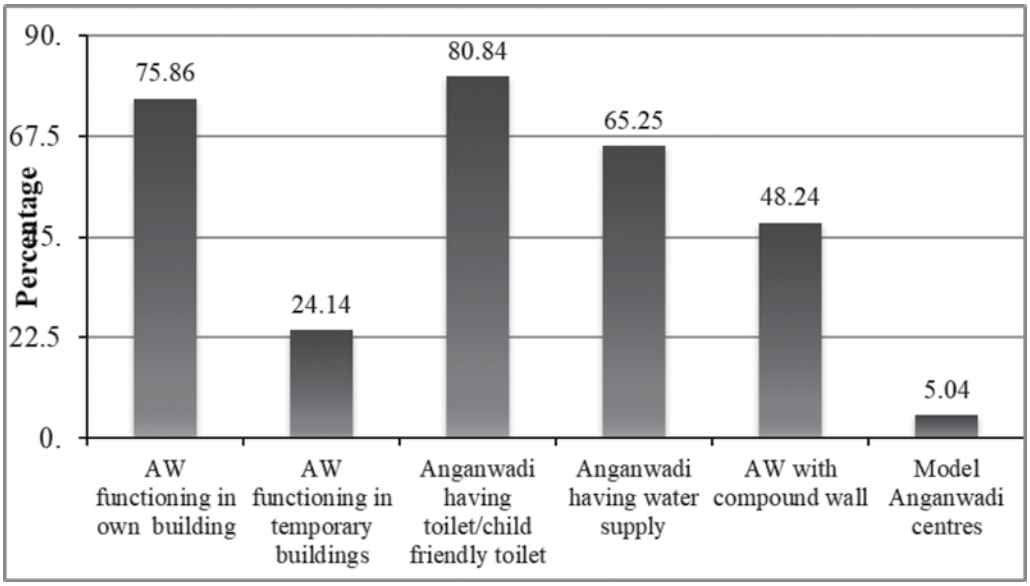

Fig 4.19. Quality assessment of Anganwadi

Situational analysis

The data shows that out of 3016 AWCs, 728 AWCs (24%) does not have permanent building. All the AWCs functioning in permanent building have toilets, but those AWCs functioning in temporary building (19%) do not have proper toilets. Near half of the AWCs (52%) is not having compound wall. Near one third of the Anganwadis (34.75%) do not have own water supply arrangements.

AW functioning in temporary buildings are not having proper toilet, water supply and compound wall that shows the quality of these centres are very low. Even the AWCs having own building are not provided with compound wall and water supply. This shows that the AW with buildings needs to be taken care of to provide these essential facilities. The number of model AWCs is only 152. This means that all the GPs and Municipalities do not have model AWCs. AWCs admitting children with mental challenges are still not strengthened.

Strategies

1. To ensure facility mapping of all Anganwadis and pre-schools.
2. To ensure all children in the age group of 3-5 are attending ECCE.

3. To ensure developmentally appropriate entertainments and educational environment in all AWC.
4. To ensure WASH facilities in all AWCs and pre-schools.

Action Plan

1. District level comprehensive plan to construct AWCs in the district is to be evolved as an integrated programme.
2. Model AWCs and special AWCs can be developed with community support including the support of Corporates.(CSR)
3. A district level comprehensive plan for construction of compound wall as an integrated project to be made a part of action plan for child.
4. Safe drinking water for all AWCs is to be ensured

IV. Enrolment and retention of children in schools

Goal: Ensure universal enrolment and retention of all children in the age group 5 to 14 years

Specific goals

1. Reduction of drop out percentage at all level by closely monitoring data-base of all children in the age group 5 to 14 years
2. Ensure quality improvement of education for children with disability by Integration of programmes of SSA with LSGs

Table 4.9. School Drop out and Absenteeism

Sl No	Particulars	Total	Percentage
1	Students drop out	1534	0.43%
2	Chronic absentees	86	0.02%
3	Drop out (SC/ST)	131	0.04%

Source: DD Education Report, 2015

Situational analysis

The data shows that the dropout rate is 0.43% which is above that of the state average. The chronic absenteeism is reported to be 0.02%. The dropout rate among SC/ST is 0.04% which is less than the general dropout rate. It can be seen as a positive sign of school based interventions.

Chronic absenteeism is one of the major reasons for drug abuse among children and so all sort of absenteeism need to be prevented. School vigilance committees have a great role to monitor absenteeism and its reasons, but are still not functioning at the expected level.

Strategies

1. Ensure integrated child data base in all LSGs
2. Ensure effective function of drop out elimination committee and village education committee.
3. Ensure inclusion of all disabled children in schools
4. Ensure school education for children of migrant labours

Action plan

District level plan to eliminate dropouts and absenteeism with the involvement of all LSGs and NGOs

V. Healthy School

Goal: Healthy infrastructure and environment in all schools (to upgrade quality of educational atmosphere)

Specific Goal

1. To ensure standardisation of buildings for all schools
2. To ensure proportionate number of toilets and girl friendly bathrooms in all school
3. To ensure green initiatives to protect environment, zero waste and clean playgrounds in all schools
4. To ensure all schools are having barrier free environment for the inclusion of children with disability
5. To ensure minimum standards in infrastructure and other facilities of schools
6. To ensure all public and private schools are safe and secure
7. To ensure all schools girl friendly with toilets, napkin vending and disposal system

Table 4.10. Infrastructural facilities of schools

Sl No	Particulars	Number	Percentage
1	Total no. of schools	1032	
2	Schools with permanent building	955	92.54
3	Schools with temporary building	77	7.46
4	Schools that are barrier free	635	61.53
5	Schools with drinking water facility	970	93.99
6	Schools with girl friendly toilets	857	83.04
7	Schools with green initiative	732	70.93

Source: DD Education Report, 2015

Situation Analysis

The data shows that 93% of schools have permanent buildings. This means that 7% of the schools functions in semi-permanent buildings, which needs to be modernised. However, fitness is certified for these schools and hence can be considered safe. About 94% of schools have drinking water facilities which mean that 6% of schools still do not have safe drinking water supply. About 83% of schools have girl friendly toilets, but 17% of schools do not have proportionate number of toilets. 70% of the schools are reported to have green initiatives and 62% of the schools are reported to be barrier free. 38% of schools still not having barrier free environment.

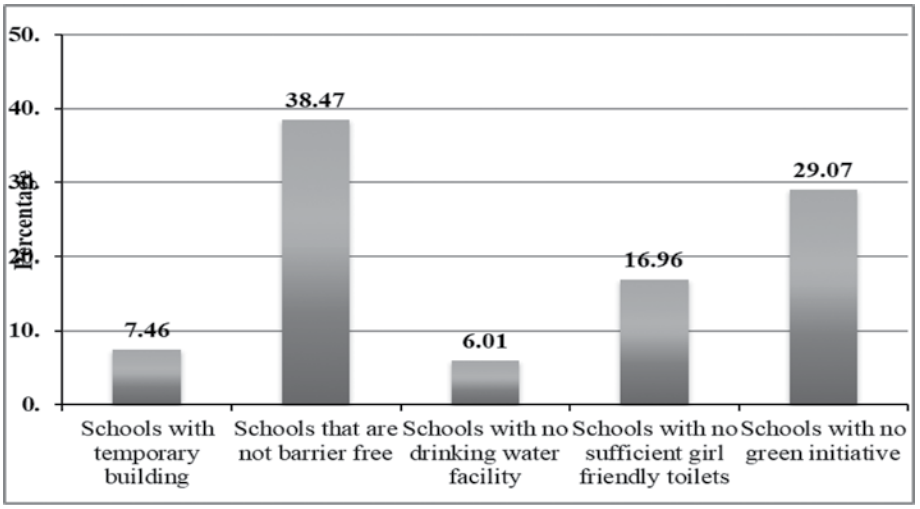

Fig. 4.20. Schools having backwardness in infrastructure facilities

Situation Analysis

Several Schools are still functioning in temporary buildings. Similarly several schools do not have barrier free environment, this affects the inclusive education of children with disability. Several schools have not equipped schools with proportionate number of toilets and wash facilities for girls. Several schools do not have green initiatives.

Strategies

1. Ensure minimum standards in infrastructure and other facilities of schools
2. Ensure all public and private schools are safe and secure
3. Ensure all schools girl friendly with toilets, napkin vending and disposal system

Action Plan

1. Channelize MLA/MP/District Panchayat fund for infrastructure development wherever necessary.
2. LSG should take school green initiatives on a campaign mode involving Education Dept., Agriculture Department and the public.
3. Barrier free structure in Government schools shall be included in the maintenance plan of LSG

C. Right to Protection

1. Children with disability

Goal: To reduce incidence of disability and enhance physical rehabilitation measures for children with disability.

Specific goal

1. To facilitate early detection, assessment and diagnosis of all children in the district with intellectual disability, neuromuscular disorder and autism
2. To ensure scientific early interventions and early stimulation services to the above category
3. To provide specially modified teaching assistants to all children with Autism, attending normal schools or special schools
4. To ensure early detection, diagnosis, assessment, certification, intervention and development services to all children with disabilities.
5. To ensure convergence of support services for prevention of disabilities.

Table 4.11. Children with disability

Sl No	Particulars	Male	Female	Total	Percentage out of total CWD*(n=6413)
1.	**Physical Disability**	1674	1074	2748	**42.85**
1.1	Locomotors disability	843	398	1241	19.35
1.2	Visual impairment	344	318	662	10.32
1.3	Hearing Impairment	487	358	845	13.18
2.	**Mental Challenges**	1637	1201	2838	**44.20**
2.1	Mentally Retarded(ID)	1002	733	1735	27.05
2.2	Autism	214	117	331	5.16
2.3	Cerebral palsy	174	140	314	4.90
2.4	Multiple disability	247	211	458	7.14
3	**Others**	**496**	**331**	**827**	**12.90**
3.1	Mental illness	423	292	715	1.75
3.2	Other unclassified	73	39	112	11.15
Total no. of children with disabilities (0-18)		**3807**	**2606**	**6413**	

** CWD with 40 per cent disabilities*

Source: Social security mission statistics & ICDS report

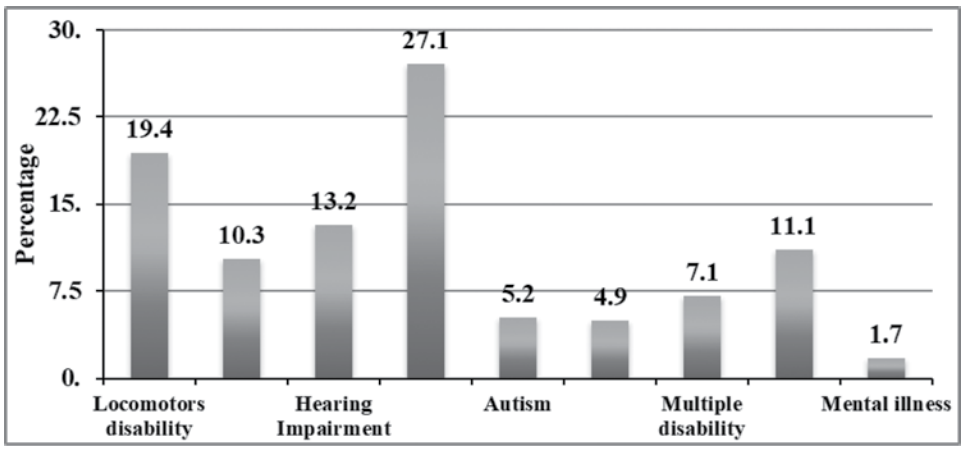

Fig. 4.21. Classification of children with disability

Situational Analysis

Among the total population of the children 0.73 present are disabled. Among them 6413 have certificate having 40 % or above disability. Among whole of CWD, the percentage of children with mental retardation (ID) is 27%. The percentage of children with autism is 5%, CP 5% and MD 7%. Thus the mental challenges constitute 30.1% among children with disability. This shows that more than one third of the CWD is having mental disability.

Strategies

1. Ensure early detection of disabilities in order to give all eligible services
2. Ensure convergent services for disabled

Action Plan

1. Develop a district level action plan for full coverage of scholarship and supply of essential aids and appliances to all children with disabilities.
2. Create up to date data base of children with disability at all local bodies incorporating all essential details for effective implementation of rehabilitative measures.
3. Develop early diagnostic and intervention centres giving focus to mental challenges, remedial education with inter departmental convergence and coordination of private agencies.
4. Implement early detection of developmental delays at grass root level with the combined effort of ICDS, Health, preschools and schools with a scientific check list.
5. To develop a Disability Resource Centre for Children at District level.

II. Education of children with disability

Goal: To ensure Universal Education to all Children with Disability by appropriate assistance

Specific goal

1. To ensure that all children with disabilities get scholarship and stipend from LSGs on time as per approved rate.
2. To ensure availability of aids and appliances certified by medical officers to all CWD without duplication
3. Expansion of BUDS special education wherever IED is not possible

Table 4.12. Education of children with disability

Sl No	Particulars	Male	Female	Total	Percentage
1	No. of children with disability provided with LSGs scholarships and stipend.	2648	1826	4474	69.8*
2	Other scholarships	376	306	682	10.6*
3	CWD provided aids & appliances	287	204	491	7.7*
4	Children with disability attending regular schools out of 4277(school age group)			1942	45.4
5	Number of children attending special schools out of 4277(school age group)			2335	54.6

** Percentage out of total CWD Source: Secondary data collected from LSG*

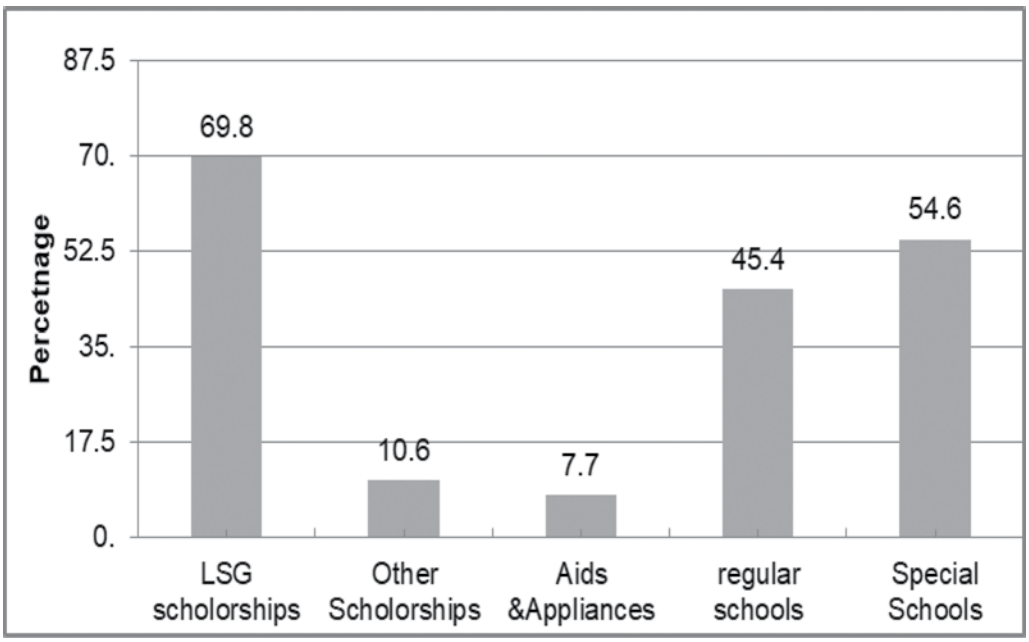

Fig. 4.22. Mechanisms to address Disability

Situational analysis

4474 children with disability receives scholarship, this is 69.8 % of the children with disability. The data shows that only 45% of CWD of school age attend regular schools and 55% of children are attending special schools. The percentage of children provided with aids and appliances is only 7.7%. It is understood that children receive aids and appliances from other sources like SSA, KSSM, handi-capped persons cooperation and certain international agencies like Rotary and Lions.

Strategies

1. Prepare a comprehensive database of CWD at LSG level
2. Facilitate provision of education to all children with disabilities with financial support, transportation, aids and appliances and remedial coaching.
3. Facilitate provision of special education for mentally challenged in the case where IED is not possible through establishing BUDS
4. Disburse scholarships at the beginning of each year so that the amount can be utilised by the family for educational purposes from the very beginning of school year

Action Plan

1. Prepare comprehensive data base of children and timely up-dating
2. Establishment of BUDS schools one in every block area (under GP) and BUDS rehabilitation centres in place where there are no BUDS schools under all LSGs
3. Formation of special NHGs and special ADS for the parents of children with mental challenges to bring about community based rehabilitation of mentally challenged

III .Vulnerabilities of children

Vulnerable children are defined as 19 sub categories as given in the table below. This group includes orphans, abandoned children who have lost their parents in natural disaster and children of migrant workers etc.

Goal: Ensure fair life for every child

Specific goal

1. Ensuring family protection for every child by de-institutionalisation (zero orphans) and child protection rehabilitation measures
2. Social reintegration of 'child beggars' through reactive and proactive programmes
3. Prevention of drug trafficking by strict enforcement of laws, sensitisation of the society against this menace and taking effective steps for rehabilitation
4. To ensure safe and protective school zones
5. To ensure a safe adolescent phase with school health, adolescent health, life skill education.
6. To ensure zero child marriage
7. To ensure special supportive attention to all children found to be vulnerable through appropriate rehabilitative measures.

Table 4.13. Vulnerabilities of children

Sl. No	Particulars	No. of children	Percentage
	Children between the age group 0-18	**881888**	
1	No. of children cared under orphanage etc.	6002	0.68
2	No. of children under pre-metric hostels	193	0.02
3	No. of children reported missing	49	0.005
4	No. of children committed under JJB (conflict with law)	21	0.002
5	No. of children dealt under child protection committee (CWC)	21	0.002
6	No. of children exposed to POCSO cases	113	0.01
7	No. of children identified vulnerable	347	0.03
8	No. of children adopted	218	0.02
9	No. of children under foster care/sponsorship	52	0.005
10	Children met with road accidents	81	0.009
11	Children met with disaster and calamities	1	
12	No. of children who are orphans(mother or father died)	942	0.10

Sl. No	Particulars	No. of children	Percen-tage
13	No. of children reported to be affected and infected under HIV	18	0.002
14	No. of migrant children identified	628	0.07
15	CWD out of school/bedridden	276	0.03
16	Child labor identified	21	0.002
17	Children married under legal age of marriage(18)	23	0.002
18	Unwed juvenile mothers	17	0.001
19	No: of crimes against children reported • Physical(Violence), Mental, Sexual, Others	89	0.01
Total children facing vulnerabilities		9112	1.03

Source: Secondary data collected from LSG

Situation analysis

There are over 135 registered orphanages in the district for those who are devoid of appropriate family support. 0.68% of the child populations in the district are cared under 135 orphanages mostly run by NGOs. The number of children exposed to POCSO cases is 113 in the district.

Different types of vulnerabilities noted in the district includes missing children, children in conflict with law, children of unwed mothers, child labour, child marriage, migrant labour children, orphaned and who are staying in single room household etc. As per the above table 9112 children (1.03% of the child population) are found to be vulnerable.

Strategies

1. Ensure safe and protective school zones
2. Ensure a safe adolescent phase with school health, adolescent health, life skill education.
3. Ensure zero child marriage
4. Ensure special supportive attention to all children found to be vulnerable through appropriate rehabilitative measures.

Action Plan

1. Special programmes for standardisation of orphanages in the district are to be taken up by concerned LSGs
2. Strengthening of Jagrata Samiti and Vigilance committees in all LSGs and schools to address the vulnerabilities of children
3. Rehabilitation of vulnerable children may be done with the help of sponsors/ public private partnership
4. Counselling programmes for children at institution level.
5. Special efforts for making LSGs - orphan free.

B. Right to participation

1. Participatory systems for children

Goal: All children above the age of 10 are participating effectively in any of the forums for children at schools and public

Specific Goals

1. Ensuring that all students are active members in school clubs and committees enabling them for developing leadership qualities, competence and scientific temper.
2. Ensuring that all children are involved in the activities of Balasabha and AG club near to their household for the development of leadership development and social engagement.
3. Ensuring attendance of all children in children's Grama sabha to make them involved in local democracy and participatory planning and decision making
4. To ensure conduct of special Gramasabha and children's development samiti on a regular basis
5. To ensure effective functioning of Bala Sabha and AG clubs in all Anganwadis
6. To ensure Balasabhas are formed under all NHGs and Balasamithi under ADS and Bala panchayat by CDS

Table 4.14. Participatory System for the children

Sl No	Particulars	Number	Percentage
1	Balasabha under LSG	3229	30
2	Balapanchayat	186	
3	Adolescent Girls club (AWC)	1915	63.49
4	Adolescent Boys club (AWC)	222	7.36
5	Special Grama Sabha held	172	
6	Working group with child members	16	17.20
7	School clubs in educational institutions	1806	
8	Vigilance Committee	120	
9	Social audit team of children	34	

Source: Secondary data collected from LSG 31/3/2016

Situational analysis

30% of the LSGs (NHGs) have functional Balasabha. Functional Balasabha in a particular year (2016) is only 30% which is far below the target. 63% of Anganwadis have effectively functioning Adolescent Girls club. 17% of the working groups in LSGs have participation of children. Only 17% of the LSGs have conducted Special Gramasabha for children. All these need to be improved.

Strategies

1. Ensure conduct of special Gramasabha and children's development samiti on a regular basis
2. Ensure effective functioning of Bala Sabha and AG clubs in all Anganwadis
3. Ensure Balasabhas are formed under all NHGs and Balasamithi under ADS and Bala panchayat by CDS

Action Plan

1. Convene a minimum of 2 Special Grama Sabha for children every year. DPC should ensure this activity while approving their annual plan proposals.
2. Make special efforts to strengthen Balasabha and Balapanchayat
3. Take Special efforts to strengthen school based clubs and AB clubs

II. Public space available for child participation

Goal: To ensure public space for participation of children under all LSGs like libraries, play grounds and parks.

Specific Goals

1. Ensuring that all local bodies have libraries with child centric activities.
2. Ensuring that all local bodies are having swimming pools for training children.
3. Ensuring that all local bodies have one major centralised playground and in every ward or division a playground for children.
4. Ensuring that all local bodies are having minimum one park and a specific children park.

Table 4.15 Status of participatory spaces available for children

Sl No	Particulars	Number
1	Public Library	258
2	Children's Library	115
3	Arts & Sports Club	1168
4	Public playground	85
5	Children's park	19
6	Stadium	26
7	Swimming pool for children's training	10

Source: Secondary data collected from LSG dated 31/3/2016

Situational analysis

The data shows that all the LSGs have their own libraries and 70% of LSGs don't have children's libraries. Developing swimming pools or swimming ponds with safe surroundings has not been taken as a priority. Kerala witnesses death of many youngsters in drowning in water, which indicates the importance of swimming trainings as a lifesaving survival skill.

Strategies

1. Clearing, re-engineering and re-modeling of existing public ponds for swimming and swimming training
2. Retaining available public open space and acquiring land for establishing playgrounds for children

Table 4.16 Special Grama Sabha for Children

Summary of problems and suggestions raised by children in various special grama sabhas for children held in selected LSGs of Thrissur District is given below:

Right to Survival	
Problems • Waste is disposed in water bodies and public places • Lack of drinking water facilities in schools • Painful immunisation injection • Medical attention for children is not at regular	**Suggestions** • Prompt action should be taken against usage of plastic • Painless immunisation is to be introduced
B. Right to Development	
Problems • Lack of toilet facilities in schools • Lack of light arrangement at school & streets • Teachers give proper attention to best students only • Lack of co-curricular activities in school • Lack of trained teachers in school	**Suggestions** • Study materials are to be supplied to all students as done in the case of SC and ST students • Organise training in soft skills including vocational skills • School should be Child Friendly

• Lack of quality mid-day meal • Bad roads • Out of syllabus questions are asked for examination	
C. Right to Protection	
Problems • Alcoholism and drug addiction among parents • Street Dogs menace • Disrespect and neglect faced by children while travelling in private buses • Use of alcohol and drugs and availability of such things near school premises • Difficulties faced in road crossing due to lack of pedestrian path • Increase in road accidents due to inappropriate sign boards • Differentially abled friendly public spaces are not available • Substance abuse among children	**Suggestions** • Provide assistance to all financially backward students • Awareness classes on child rights issues must be conducted to teachers and parents • Take strict action against drugs and alcohol selling near school premises • Awareness class on usage of mobile and internet • Special consideration to disabled children. For eg: travel arrangements • Start Counselling sessions for children • Substance abuse among school children should be properly addressed • Conduct discussions with private bus owners for solving the issues faced by children while travelling in bus • Ensure standards of public library for children • Undertake special programmes for the prevention of child abuse • To provide services to prevent substance abuse among family members • Make all school premises safe for children
D. Right to Participation	
Problems • Lack of playgrounds for children • Playgrounds are not accessible to girls	**Suggestions** • Activate school based clubs • Make library accessible to children

• Differentially abled friendly spaces are not available • Student clubs are not effective • Improper functioning of Balasabha • Lack of training in sports • Public spaces are not child friendly	• Public places should be child friendly and should be made accessible to all children • Training in sports including swimming training to children • Provide sports kits to students • Form and activate adolescents clubs • Open up library for children • Coordinate the activities of Balasabha • Conduct study tour for children • Set up complaint box for children in Grama Panchayat and schools • Ensure libraries in every anganwadi

Chapter 5

From Action Plan to Intervention Plan for Child – Thrissur

This chapter deals with a set of priority activities and a proposed template for short-term, mid-term and long term interventions. The proposed items are only suggestive. Each Local Government has to finalise activities based on local needs. Local Governments have to carry out these activities in coordination with the responsible development sector.

Table 5.1 : Intervention Plan for Child

Sl.No	Key priority area	Action proposed	Targets			Responsible Development sector that the LSG has to co-ordinate
			Short term	Mid term	Long term	
1	Child sex ratio	PCPNDT Act, Stake holder consultation and monitoring				Health
		Massive IEC campaign with LSG support				Health
2	Infant mortality	Essential new born care and screening for high risk newborns New born and child care education to families.				Health
		Mandatory Pregnancy registration, antenatal check-ups, special screening of at risk pregnancies				Health/ICDS
3	Immunization & disease prevention	Immunization and prophylaxis with the convergence of all health agencies including private partners				Health/ICDS

Sl.No	Key priority area	Action proposed	Targets			Responsible Development sector that the LSG has to co-ordinate
			Short term	Mid term	Long term	
		Quality assurance of drinking water from all wells and public supply system.				Health/ Drinking water and Sanitation
4	ECCE	100% enrolment including that of differentially abled young child under preschool education				Education/ICDS
		Model Anganwadis				ICDS
5	Nutritional health of child	The weight gain monitoring of pregnant women and young children.				Health/ ICDS
		Supplementary nutrition for all eligible children				ICDS/Education
		IDMS & Nutritional monitoring				ICDS/ Health
6	AWC quality up gradation	Integrated plan to construct AWCs in the district.				ICDS
		Safe drinking water for all AWCs.				ICDS, Drinking water and sanitation
7	Enrolment & retention of children	Plan to eliminate dropouts and absenteeism				Education
		Barrier free school				Education
8	Healthy school	Napkin wending and disposable systems				Education/Sanitation
		WASH facilities and maintenance in all schools				Education/drinking water and sanitation

Sl.No	Key priority area	Action proposed	Targets			Responsible Development sector that the LSG has to co-ordinate
			Short term	Mid term	Long term	
9	Children with disabilities	Early diagnostic and intervention giving focus to mental challenges and Autism				Health/ Social Justice
		Create data base of person with disability at all local bodies				Social Justice
		Full coverage of scholarship for CWD				Social Justice
		Supply of essential aids and appliances to all children with disabilities.				Social Justice
10	Education of children with disability	Establishment of BUDS Schools one in every block area and BUDS rehabilitation centers in other area				Social Justice
11	Vulnerability of children	Strengthening of Jagrathasamithi in all LSGs				Women Development
		Counseling programmers for children				Women Development, Health, Social Justice
		Students police cadets programme				Social Justice
12	Participatory System for children	Balasabha formation in all wards LSG				Social Justice
		Strengthening of AG club & formation of AG club				Social Justice
		Local playgrounds & LSG level children's park				Education, Culture and Sports

Chapter 6

Towards 'Child Friendly Thrissur District'

District Plan of Action has given clear guidance towards 'Child Friendly Thrissur district'. A common development agenda for all LSGs of Thrissur is proposed here. It is based on the understanding that, the Child friendliness also means setting up of uniform standards for key indicators in terms of infrastructure for children, services for children, public space for children, governance mechanism for children etc. As mentioned below, the Thrissur District Panchayat will take lead in certain activities and under the guidance of DPC Thrissur all other LSGs of the district will form projects and programmes for the same. Some activities will be joint as in the case of District Disability Resource Centre for children. Local Governments have to carry out these activities in coordination with the responsible development sector as given below.

Table 6.1 Projects Proposed under Child Friendly Thrissur (3 Years)

Sl. No.	Name of projects	Responsibility		
		Dist.Panchayat	Development Sector	LSGs
1	Publicity campaigns on PCPNDT (hoarding's)	Project holder	Health	
2	Neonatal intensive care unit at District hospital	Do	Do	--
3	Integrated Data Management System (IDMS) for monitoring child development status – District sentinel centre under health	Do	Do	All LSGs
4	Integrated Data Management system (nutrition) for monitoring child nutritional status (District programme Office ICDS)	Do	ICDS	All LSGs
5	Sampoorna Anganavadi building programme Construction of AWC at all GPs having land with integration of other schemes	Do	Do	do
6	Girl friendly schools – Napkin vending machine at all schools	Do	Education	All LSGs
7	Vijnaan Saagar project for quality improvement in school education	Do	Do	--
8	School absenteeism monitoring system – District Panchayath project for elimination of school dropouts	Do	Do	Corporation & Municipalities
9	Differentially abled Rehabilitation centre for early intervention and support	Do	Social justice /Health	All LSGs
10	BUDS service expansion plan	Do	Social justice / Education	do
11	Comprehensive database of children	Do	Social justice	do
12	Universalizing Jagrathasamithi and strengthening District level Jagratha Samithi for prevention of violence and abuse against children	Do	Do	do
13	Comprehensive empowerment programme for AG/AB clubs	Do	Do	do

Sl. No.	Name of projects	Responsibility		
		Dist.Panchayat	Development Sector	LSGs
14	School clubs strengthening	Do	Education	do
15	District bala parliament – strengthening Bala-sabha and Balapanchayat	Do	Social justice	do
16	Comprehensive programme for children's park and local play grounds	Do		do
17	Universal Quality assurance of drinking water	Do	Health, Social justice	do
18	Promotion of Exclusive breast feeding	Do	Do	do
19	Comprehensive pregnancy care	Do	health	do
20	Comprehensive compulsory registration of all Ultrasound scanning centres	--	Health	--

Annexure 1

General Profile: Thrissur District

District at a Glance

Date of formation of the District 1st July 1949	
Number of revenue divisions	1
Number of Taluks	6
Number of Revenue villages	254
Number of Corporations	1
Number of Corporation wards	55
Number of Municipalities	7
Number of Municipality wards	274
Number of Block Panchayath	14
Number of Block Panchayath wards	213
Number of District Panchayath wards	29
Number of Grama Panchayath	86
Number of Grama Panchayath wards	1501
Number of Assembly constituencies	13
Number of Parliament constituencies	3
Total Area (Hector.)	186944
Wet area (Hector.)	69640
Dry area (Hector.)	117304
Forest area (Hector.)	103619
Length of coastal line (in kms)	54

Total number of rivers	4
Reservoirs (No.)	8
Area of reservoirs	2506
Name of rivers	Bharathappuzha, Kecheri, Manali, Chalakkudy

Annexure 2

Abstracts of Consolidated Data of children – Thrissur District

1. Demographic Particulars – Thrissur district

1 a. Population

Sl.No	Particulars	Male	Female	Total
1	Population (2011 census)	1480677	1640350	3121027
2	Scheduled Caste	156479	167868	324347
3	Scheduled Tribes	4384	5058	9442
4	Number of house holds			506803
5	SC house holds			53046
6	ST households			4311
7	No. of BPL families			283091
8	No. of migrant labors			7907
9	No. of trans gender persons			4

1 b. Child Population				
Sl No	**Particulars**	**Male**	**Female**	**Total**
	Children 0-6	155855	148081	303936
	Children 0-6 (SC)	12139	16534	28673
	Children 0-6 (ST)	265	179	444
	Children 6-10	79020	75335	154355
	Children 10-19	299515	291485	591000
	No. of children of migrant labors			35
Total Child population				1049291

2. Pregnancy related status **Period from: 1/4/2015 to 31/03/2016**

a. Data on Pregnancy and birth					
Sl. No.	**Particulars**	**General**	**SC**	**ST**	**Total**
	No. of pregnancies registered in first trimester	28872	3300	141	32313
	No. of pregnancies unregistered in first trimester	2397	255	5	2657
	No. of women assisted under JSY or JSSK	6257	2178	55	8490
	No. of live births (as per ICDS/Health reports)	30757	4116	263	35136
	No. of birth registered (new born)	850	201	63	1114
	No. of at-risk pregnancies	1620	246	11	1877
	No. of twin deliveries	368		3	371
	No. of MTP/abortion and cause reported as Mother's health/congenital abnormality/ unwanted pregnancy.	988	140	27	1155

2 b. Data on Pregnancy care					
Sl No	**Particulars**	**General**	**SC**	**ST**	**Total**
	No. of Pregnant Women provided with IFA	23614	2683	67	26364
	No. of PG/lactating women provided with SNP	15372	2199	158	17729
	No. of Institutional deliveries	20943	2455	55	23453
	No. of women covered under health check ups	28093	3027	237	31357
	No. of mothers practicing EBF	27212	3114	383	30709
	No. of couples (after five years) without children	3880	565	24	4469

3. Birth and Death status of children **Period from: 1/4/2015 to 31/03/2016**

Sl No	Particulars	General	SC	ST	Total
1	No. of live births (as per health/ICDS report)	30757	4116	263	35136
2	No. of neonatal death reported (0 -28 days)	91	17	1	109
3	No. of post neonatal Deaths of infants (28 days - year)	85	4	3	92
4	No. of child death (1 year to 5 year)	52	3		55
5	No. of death of children (5 to 14)	62	8	1	71
6	No. of death of children (above 14)	43	5		48
7	No. of maternal death	18			18
8	No. of still birth	105	6	1	112

4. Morbidity Status of children **Period from: 1/4/2015 to 31/03/2016**

4 a. Immunization status and prophylaxis issues on children				
Sl No	**Particulars**	**Male**	**Female**	**Total**
	No: of children (0-1) fully immunized	17218	16481	33699
	No: of children not immunized/partially immunized	505	470	975
	No: of incidence of vaccine preventable disease reported below 18 years	470	471	941

	No. of children given Vitamin A	61482	59407	120889
	No. of children supplied with IFA	18179	19378	37557
	No. of children given deworming tablets	2569	2735	5304
	No. Adolescent girls administered Rubella	-		

4 b. The major diseases affecting children

Sl No	Particulars	Male	Female	Total
	No. of incidence of vaccine preventable diseases (VPD) among children			
	Children with non-communicable disease (NCD)			
	Cancer	37	19	56
	Heart Disease	52	50	102
	Diabetes	9	7	16
	Blood pressure	2	2	4
	No. of incidence of Diarrheal disease (0-5)	18868	18850	37718
	No. of Incidence of Respiratory Tract infection (0-5)	4109	3876	7985

5. Nutritional health status of children Period from: 1/4/2015 to 31/03/2016

Sl No	Particulars	No. of children's weight measured	Normal and above	Mild	Mod-erate	Severe
1	New born (BW)	27411	20911	3736	2513	251
2	Under Three (0-3)	81295	60353	11748	8951	243
3	Three to Five(3-5)	61263	44872	9682	6491	218
4	Adolescent girls(10-18)	168469	130788	17129	17338	3214
5	Pregnant Women	18422	15572	938	1861	51

6. Early Childhood Care and Education (ECCE Status) Period from: 1/4/2015 to 31/03/2016

Sl. No	a. Particulars	Number
1	Children enrolled for SNP-THRS (6 month-3years)	38210
2	3-5 year old children enrolled for SNP	32930
3	Children enrolled for Pre-school (AWC)	33534
4	3-5 year old children enrolled in PSE other than AWC	40869

6b. AWC infrastructure

Sl No	b. Particulars	Number
	Number of Anganwadis	3016
	With own building	2288
	In rented /temporary buildings	571
	Anganwadi with toilet/child friendly toilet	2438
	Anganwadi with water supply	1968
	AW with compound wall	1455
	AW with Monitoring and support committee	2551
	AW with young mothers club	1528
	AW functioning with community service support	1499
	Number of model Anganwadi centers	15

7. School status **Date of effect: 31/03/2016**

Sl No	Educational Institutions	Government	LSG	Aided	Unaided	Total
	LP schools	102	26	318	82	528
	UP Schools	68	10	164	63	305
	High schools	64	6	131	93	294
	HSS	61	18	78	53	210
	Vocational HSS	22	108	12	2	144

8. Student's School attendance data **Academic year 2015-16**

Sl No	Particulars	Total
1	No. of Schools	1140
2	Male Students	181969
3	Female Students	171860
4	Students transferred out	2378
5	Students drop out	1534
6	Chronic absentees	86
7	Drop out (SC/ST)	131
8	CWSN	3076
9	Children with LD	873
10	Children with disability	1069

9. School infrastructural status **Academic year 2015-16**

Sl No	Particulars	Number
1	Total no. of reported schools out of 1140 schools	1032
2	Schools with permanent building	955
3	Schools with temporary building	77
4	Schools with smart classroom	255
5	Schools that are barrier free	635
6	Schools with drinking water facility	970
7	Schools with girl friendly toilets	857
8	Schools with waste disposal facility	503
9	Schools with standardized play ground	677
10	Schools with kitchen (Permanent)	673
11	Schools with kitchen (Temporary)	134
12	Schools with green initiative	732

10. Sex Disaggregated data of children with Disability **Period 31/3/2016**

10 a. Sex disaggregated data of children with disability					Percentage*
Sl No	Particulars	Male	Female	Total	
1	Total no. of children with disabilities (0-18)	3807	2606	6413	0.61
1.1	Locomotors disability	798	505	1303	0.12
1.2	Visual impairment	344	318	662	0.06
1.3	Hearing Impairment	487	358	845	0.08
1.4	Mentally challenged	1002	733	1735	0.16
2	Autism	214	117	331	0.03
3	Cerebral palsy	174	140	314	0.02
4	Multiple personality	247	211	458	0.04
5	Mental disorder	423	292	715	0.06
6	Others	73	39	112	0.01

10 b. Scholarship and Social Assistance to Children with Disability					Percentage* (n=6413)
Sl No	Particulars	Male	Female	Total	
1	No. of Children with disability provided with LSGs Scholarships	2648	1826	4474	69.7
2	Other scholarships	376	306	682	10.6
3	CWD provided aids & appliances	287	204	491	7.6
4	Children (family) enrolled under RB-SY/CHIS	583	401	984	15.3

** Percentage out of total number of children with disability*

11. Health facilities **Date of effect: 31/03/2016**

Sl No	Institutions	Government	Private	Total
1	Primary Health centers/CHCs	79/24		
2	Dispensary	33		33
3	Hospitals		55	55
4	District Hospital	2		2
5	General Hospital	1		1
6	Alopathy clinic		171	171
7	Ayurveda (Hosp./disp.)			
8	Homeo (Hosp./disp.)	50 (1 + 49)	541 (1 + 540)	
9	Other Ayush centers	37 (AYUSH, NHM, PHCs)		
10	Sub centers			

12. Special institutions for child wellbeing **Date of effect: 31/03/2016**

Sl No	Institutions	Government/LSG	Private/NGO	Total
1.	Disability service centers (Early care)	5	18	23
2.	Special Education Institution	5	18	23
3.	Institutions for care of children	10	135 + 6	151
4.	Protection services institutions	1	8	9
5.	Scanning centers	1	23	24
6.	Therapy centers	1	23	24

13. Children with Vulnerability – Quality data **Date of effect: 31/03/2016**

Sl No	Particulars	Number
1.	SC areas (no. of households)*1	58748
2.	ST areas (no. of households)*2	2178
3.	Families included in Ashraya scheme	17316
4.	Families with one room houses	1266
5.	Houses that are not electrified	2083
6.	Houses with no drinking water facilities	5126
7.	Families with no access to sanitation facilities	1207
8.	Families without own house	7634

14. Data of children in distress **Period from: 1/4/2015 to 31/03/2016**

a. Children in need of care and protection			
Sl No	**Particulars**	**Number**	**Percentage#**
1.	No. of children cared under Orphanage etc.	2293	0.2600
2.	No. of children under pre-metric hostels	193	0.0219
3.	No. of children identified vulnerable		0.0000
4.	No. of children adopted in the area	218	0.0247
5.	No. of children under foster care/sponsorship	52	0.0059
6.	Children met with road accidents	81	0.0092
7.	Children met with disaster and calamities	1	0.0001
8.	No. of children who are orphans (Mother or Father died)	942	0.1068
9.	No. of children affected under HIV (Self or family)	18	0.0020
10.	CWD out of school/bedridden	3145	0.3566

11.	Child labour identified	21	0.0024
12.	Children married under legal age of marriage(18)	23	0.0026
13.	Unwed juvenile mothers	17	0.0019

#Percentage based on total number of children (0-18 years

14 b. Data on children exposed to abuse		
Sl No	**Particulars**	**Number**
1	No. of children exposed to abuse	
2	No. of children reported missing	49
3	No. of children convicted under conflict with law	21
4	No. of children under the LSG dealt under child protection(CWC)	21
5	No. of POCSO reported	113
6	No. of migrant children identified	628
7	CWD out of school/bedridden	276
	No: of crimes against children reported • Physical(Violence) • Mental • Sexual • Others	92

15. Participatory Systems/Structures available for children Date of effect: 1/4/2015 to 31/03/2016

Sl No	Particulars	Number
1	No. of Balasabha in LSG	3229
2	No. of Balapanchayat	186
3	No. of Adolescent Girls club	1915
4	No. of Adolescent Boys club	222
5	No. of Special Grama Sabha held	172
6	No. of Working group with child members	16
7	No of School clubs in educational institutions	1806
8	No. of Vigilance Committee	120
9	No. of Social audit team of children	34

16. Details of Cultural/ Entertainment institutions **Date of effect: 31/03/2016**

Sl No	Particulars	Number
1	Public Library	**258**
2	Children's Library	**115**
3	AWCs with AG club	1693
4	Arts & Sports Club	44
5	Cinema theater	34
6	Arts & Cultural Centre	1168
7	Community Hall	178
8	Public playground	85
9	Children's park	19
10	Stadium	26
11	Swimming pool for children's training	10

17. Child Governance Initiatives under LSG **Date of effect: 31/03/2016**

a. Child governance initiative

Sl No	Particulars	Number
1	Schools zero zone declared	277
2	School roads with zebra crossing	212
3	School roads with caution sign board	289
4	Schools with complaint box	393
5	Schools with vigilance committee	215
6	No. of Schools having PTA	758
7	No. of model anganwadis	152
8	AW Monitoring committee	490

b. Community based management for Child governance		
Sl No	**Particulars**	**Number**
	Health institutions with baby friendly set up	102
	Jagrathasamithi constituted (LSG level/Ward level)	1193
	Playgrounds selected for standardization	56
	Public spaces converted to be child friendly	136
	Convergence meetings conducted of agencies working for child health, child education, child protection, nutrition, participation, ST development	38
	Coordination meetings conducted for child development- Public private participation	50
	Hospital Management committees	140
	Village health and Sanitation committees (Ward)	1277
	Village education committees	139
	SC /ST sub committees	31
	Exhibition of IEC materials	1483

Annexure 3 : LSG wise details of Children of Thrissur District

Sl No	Name LSGI	Population-M	Poulation-F	CHild 0-6-M	CHild 0-6-F	CHild 0-6-SC-M	CHild 0-6-SC-F	CHild 0-6--ST-M	Child 0-6-ST-F
1.	Chazhur	13429	15712	1349	1357	201	164	1	0
2.	Arimbur	15631	16661	1541	1496				
3.	Anthikadu	9976	11473	1010	898	87	92	0	0
4.	Thanniyam	13244	15994	1457	1297				
5.	Manalur	15497	17389	1506	1515	156	162		
	Anthikadu Block	**67777**	**77229**	**6863**	**6563**	**444**	**418**	**1**	**0**
6.	Mulamkunnathukavu	9865	10391	925	870	84	85	1	1
7.	Avanur	11032	11450	998	911	113	125		
8.	Adat	15372	16601	1346	1268	150	130		
9.	Kaiparambu	15203	16096	1434	1404	97	97		
10.	Tholur	8744	9687	932	881	108	83		
11.	Kolazhy	15397	16170	1300	1327	81	65		
	Puzhakal Block	**75613**	**80395**	**6935**	**6661**	**633**	**585**	**1**	**1**
12.	Pananchery	22394	23569	2017	2083	156	152	44	40
13.	Madakathara	13283	13898	1162	1132	85	88		

Sl No	Name LSGI	Population-M	Poulation-F	CHild 0-6-M	CHild 0-6-F	CHild 0-6-SC-M	CHild 0-6-SC-F	CHild 0-6--ST-M	Child 0-6-ST-F
14.	Nadathara	15408	15944	1445	1390	85	82	2	11
15.	Puthur	24448	24836	2289	2174	182	164	5	3
	Ollukara Block	**75533**	**78247**	**6913**	**6779**	**508**	**486**	**51**	**54**
16.	AlagappaNagar	14308	15033	1280	1246	80	80	3	5
17.	Pudukad	11274	12101	1015	1005	135	120	1	0
18.	Nenmanikara	10819	11183	955	904	80	67		
19.	Kodakara	15520	16778	1487	1464	117	122	0	1
20.	Thrikkur	13727	14147	1325	1310	108	113	3	2
21.	Varanthrappilly	19652	21240	2162	2105	93	103	22	24
22.	Mattathur	23026	24849	2339	2134				
	Kodakara Block	**108326**	**115331**	**10563**	**10168**	**613**	**605**	**29**	**32**
23.	Mullassery	10087	11589	1125	1059	158	151		
24.	Elavally	12716	14493	1460	1349				
25.	Venkitangu	11352	13766	1470	1354	377	334		
26.	Pavartty	9471	11205	1247	1187	100	98		
	Mullassery Block	**43626**	**51053**	**5302**	**4949**	**635**	**583**	**0**	**0**
27.	Pazhayanur	19544	20712	2191	2009				

Sl No	Name LSGI	Population-M	Poulation-F	CHild 0-6-M	CHild 0-6-F	CHild 0-6-SC-M	CHild 0-6-SC-F	CHild 0-6--ST-M	Child 0-6-ST-F
28.	Panjal	12057	12967	1464	1394	154	178		
29.	Chelakkara	19207	21243	2127	2036	238	222	6	9
30.	Vallathole Nagar	12466	13667	1601	1640	116	120		
31.	Kondazhi	10801	11602	1102	1040	175	150		
32.	Thiruwilamala	13743	14801	1346	1266				
	Pazhayanur Block	**87818**	**94992**	**9831**	**9385**	**683**	**670**	**6**	**9**
33.	Thalikulam	11512	13995	1398	1336	197	184		
34.	Engadiyur	10746	12837	1091	1026	227	221	1	1
35.	Nattika	8772	10634	924	901	153	161		
36.	Valapad	16208	19029	1848	1587	212	168		
37.	Vatanapilly	13753	16431	1622	1497	202	210		
	Thalikulam Block	**60991**	**72926**	**6883**	**6347**	**991**	**944**	**1**	**1**
38.	Annamanada	14531	15758	1442	1399	117	107		
39.	Kuzhoor	9572	10344	911	814	85	98		
40.	Mala	16207	18164	1542	1514	160	134	2	
41.	Poyya	10906	11584	1037	1010	79	83		
42.	Aaloor	20730	22758	2235	2096	596	5445		

Sl No	Name LSGI	Population-M	Poulation-F	CHild 0-6-M	CHild 0-6-F	CHild 0-6-SC-M	CHild 0-6-SC-F	CHild 0-6--ST-M	Child 0-6-ST-F
	Mala Block	**71946**	**78608**	**7167**	**6833**	**1037**	**5867**	**2**	**0**
43.	Kadapuram	11562	13743	1738	1597	121	111		
44.	Punnayoor	17201	19521	2509	2316	142	149		
45.	Punnayoorkulam	15174	18194	2180	2044	183	147		
46.	Vadakkekad	11900	14209	1614	1515	131	118		
47.	Orumanayoor	5198	6490	762	744	122	110		
	Chavakad Block	**61035**	**72157**	**8803**	**8216**	**699**	**635**	**0**	0
48.	Pariyaram	11221	11849	1098	1060	97	79	2	1
49.	Kadukutty	12101	13027	1179	1127	95	84		
50.	Kodassery	16642	17556	1659	1582	148	166	11	8
51.	Koratty	15853	16670	1409	1407	105	114		1
52.	Meloor	13239	14420	1240	1196	72	70		
53.	Athirapilly	4345	4460	406	433	88	65	89	66
	Chalakudy Block	**73401**	**77982**	**6991**	**6805**	**605**	**578**	**102**	**76**
54.	Kadavaloor	17244	19220	2225	2039	570	595		
55.	Veloor	13279	14354	1462	1337	146	157		
56.	Choondal	15209	17227	1863	1811				

Sl No	Name LSGI	Population-M	Poulation-F	CHild 0-6-M	CHild 0-6-F	CHild 0-6-SC-M	CHild 0-6-SC-F	CHild 0-6--ST-M	Child 0-6-ST-F
57.	Chowanur	7818	8872	939	896	71	50		
58.	Porkulam	7739	8600	807	699	104	112		
59.	Kadangode	15425	17149	1913	1813	1	1		
60.	Kattakambal	12065	13838	1426	1395	148	144		
61.	Kandanessery	11337	13115	1304	1231	67	58		
	Chowanur Block	**100116**	**112375**	**11939**	**11221**	**1107**	**1117**	**0**	**0**
62.	Muriyad	12747	14312	1199	1200	160	162		
63.	Kattoor	8315	9702	891	866	100	86		
64.	Karalam	9787	11528	970	972	97	92		
65.	Parappukara	14239	15420	1307	1199	171	189		
	Iringalakuda Block	**45088**	**50962**	**4367**	**4237**	**528**	**529**	**0**	**0**
66.	Deshamangalam	10485	11398	1386	1300	149	175		
67.	Erumapetty	14287	15547	1529	1435				
68.	Mullurkara	9674	10426	1178	1116	89	108	1	
69.	Varavoor	9576	10469	1182	1111	168	175		
70.	Thekkumkara	14333	15178	1531	1345	135	124	4	4
	Wadakkanchery Block	**58355**	**63018**	**6806**	**6307**	**541**	**582**	**5**	**4**
71.	Avinissery	10574	11133	1010	982	62	63	63	

Sl No	Name LSGI	Population-M	Poulation-F	CHild 0-6-M	CHild 0-6-F	CHild 0-6-SC-M	CHild 0-6-SC-F	CHild 0-6--ST-M	Child 0-6-ST-F
72.	Vallachira	9816	10417	904	830	104	92		
73.	Cherpu	17611	19488	1634	1646	183	200		
74.	Paralam	12039	12786	1163	1100	118	118		
	Cherpu Block	**50040**	**53824**	**4711**	**4558**	**467**	**473**	**63**	**0**
75.	Puthenchira	9815	11601	1103	1034	117	86		
76.	Poomangalam	5745	6796	613	556	118	88		
77.	Padiyoor	8718	10027	914	844	85	102		
78.	Vellangallur	17812	20431	2043	1995	169	163		
79.	Velookara	13639	15568	1297	1298	171	166	3	2
	Vellangallur Block	**55729**	**64423**	**5970**	**5727**	**660**	**605**	**3**	**2**
80.	Edathiruthi	13204	16121	1649	1526	184	208		
81.	Mathilakam	12552	15281	1581	1525	125	101		
82.	Kaipamangalam	16290	19336	2075	1999	112	125		
83.	Perinjanam	9666	11346	1028	1012	101	101		
84.	Sreenarayanapuram	17910	20049	1998	1832	153	143		
85.	Edavilangu	9510	10853	1081	1021			1	
86.	Eriyaad	21927	24286	2590	2479	96	93		

Sl No	Name LSGI	Population-M	Poulation-F	CHild 0-6-M	CHild 0-6-F	CHild 0-6-SC-M	CHild 0-6-SC-F	CHild 0-6--ST-M	Child 0-6-ST-F
	Mathilakam Block	**101059**	**117272**	**12002**	**11394**	**771**	**771**	**1**	**0**
	Sub total of GPs (Rural)	**1136453**	**1260794**	**122046**	**116150**	**10922**	**15448**	**265**	**179**
1.	**Municipalities in Thrissur**								
2.	Irinjalakuda	29264	33268	2746	2612	247	234		
3.	Chalakudy	23744	25781	2382	2192				
4.	Kunnamkulam	25392	28679	2639	2410	256	195		
5.	Kodungalur	33947	37297	3257	3131				
6.	Chavakad	17762	21336	2436	2268	124	112		
7.	Wadakancheri	29369	31972	3012	2933	275	269		
8.	Guruvayur	32450	37562	3803	3530	315	276		
9.	TCR Corporation	152296	163661	13534	12855				
10.	**Sub total of Urban area**	**344224**	**379556**	**33809**	**31931**	**1217**	**1086**		
11.	***Grand Total Thrissur District(Rural+Urban)***	***1480677***	***1640350***	***155855***	***148081***	***12139***	***16534***	***265***	***179***
12.	**Sub total of GPs (Rural)**	**1136453**	**1260794**	**122046**	**116150**	**10922**	**15448**	**265**	**179**

Sl No	Name LSGI	Child 6-10 - M	Child 6-10 - F	Child 11-19 -M	Child 11-19 -F	Child 0-1 -M	Child 0-1 -F	Child 1-3 M	Child 1-3 F	Child 6-10 - M (SC)	Child 6-10 - F (SC)	Child 10-19 – M(ST)	Child 10-19 – F(ST)
1	Chazhur	837	308	3771	3682	173	145	382	324	837	807	1979	2009
2	Arimbur			1782	1678	203	160	337	342	736	681	1253	1226
3	Anthikadu	614	611	2203	2202	137	111	234	249	614	611	1244	1253
4	Thanniyam					73	157	332	316	785	758	1634	1698
5	Manalur	947	969	4209	4097	196	186	338	354	947	969	2141	2118
	Anthikadu Block	**2398**	**1888**	**11965**	**11659**	**782**	**759**	**1623**	**1585**	**3919**	**3826**	**8251**	**8304**
6	Mulamkunnathukavu	652	618	2242	2221	131	122	218	212	647	595	1310	1334
7	Avanur	658	634	2831	2679								
8	Adat	941	857	4191	3859	169	161	339	352	941	857	2125	1973
9	Kaiparambu	984	906	4202	4054	188	203	392	412	984	906	2168	2127
10	Tholur	622	598	2737	2541	120	110	277	211	622	598	1314	1258
11	Kolazhy	1008	964	4096	4008	170	165	315	347	1008	964	2056	2073
	Puzhakal Block	**4865**	**4577**	**20299**	**19362**	**778**	**761**	**1541**	**1534**	**4202**	**3920**	**8973**	**8765**
12	Pananchery	1199	1116	6069	6057	245	381	495	512	1199	1116	2655	2672
13	Madakathara	750	714	3499	3536	142	150	339	333	750	714	3499	3536
14	Nadathara	879	818	3159	3211	233	231	381	330	879	818	2112	2135
15	Puthur	1159	1116	5186	7739	841	975	2098	1708	636	509	1053	823
	Ollukara Block	**3987**	**3764**	**17913**	**20543**	**1461**	**1737**	**3313**	**2883**	**3464**	**3157**	**9319**	**9166**
16	AlagappaNagar	784	795	2602	2548	172	171	320	313	784	795	1898	1858

Sl No	Name LSGI	Child 6-10 - M	Child 6-10 - F	Child 11-19 -M	Child 11-19 -F	Child 0-1 -M	Child 0-1 -F	Child 1-3 M	Child 1-3 F	Child 6-10 - M (SC)	Child 6-10 - F (SC)	Child 10-19 – M(ST)	Child 10-19 – F(ST)
17	Pudukad	606	584	2328	2845	140	146	277	257	606	584	1524	1474
18	Nenmanikara	561	604	1386	1349	115	108	253	243	561	604	1386	1349
19	Kodakara	987	935	2909	2870	190	180	397	380	987	935	1917	1955
20	Thrikkur	747	691	1912	1765	153	168	344	350	744	691	1997	1840
21	Varanthrappilly	1232	1123	2772	2746	325	298	536	544	1232	1123	2772	2746
22	Mattathur					306	288	607	567	195	212	2965	3024
	Kodakara Block	**4917**	**4732**	**13909**	**14123**	**1401**	**1359**	**2734**	**2654**	**5109**	**4944**	**14459**	**14246**
23	Mullassery	702	649	2795	2780	135	169	273	247	702	649	1268	1319
24	Elavally					175	174	339	337	969	959	1955	1893
25	Venkitangu	961	958	3940	3794	202	195	403	374	961	958	1799	1750
26	Pavartty	627	589	3016	2881	161	141	324	354	627	589	1439	1342
	Mullassery Block	**2290**	**2196**	**9751**	**9455**	**673**	**679**	**1339**	**1312**	**3259**	**3155**	**6461**	**6304**
27	Pazhayanur					286	254	535	503	1320	1333	2247	2219
28	Panjal	810	770	3512	3359	186	163	351	340	810	770	1618	1581
29	Chelakkara	1408	1354	5600	5419	287	248	500	466	1408	1354	2671	2608
30	Vallathole Nagar	773	768	3778	3537	244	182	495	421	773	768	1835	1739
31	Kondazhi	766	784	2986	2996	126	132	291	252	766	784	1381	1419
32	Thiruwilamala					163	169	356	322	855	851	1763	1711
	Pazhayanur Block	**3757**	**3676**	**15876**	**15311**	**1292**	**1148**	**2528**	**2304**	**5932**	**5860**	**11515**	**11277**
33	Thalikulam	837	739	3467	3262	215	184	380	376	862	774	1706	1682

Sl No	Name LSGI	Child 6-10 - M	Child 6-10 - F	Child 11-19 -M	Child 11-19 -F	Child 0-1 -M	Child 0-1 -F	Child 1-3 M	Child 1-3 F	Child 6-10 - M (SC)	Child 6-10 - F (SC)	Child 10-19 – M(ST)	Child 10-19 – F(ST)
34	Engadiyur	620	611	2987	3110	166	162	353	329	620	611	1562	1624
35	Nattika	654	609	2275	2364	114	132	261	252	590	560	1113	1162
36	Valapad	1070	1028	4048	3971	251	234	479	457	1056	990	2128	2061
37	Vatanapilly	961	899	4293	4031	205	231	442	403	1015	911	168	56
	Thalikulam Block	**4142**	**3886**	**17070**	**16738**	**951**	**943**	**1915**	**1817**	**4143**	**3846**	**6677**	**6585**
38	Annamanada	850	889	3847	3843	182	185	369	378	830	839	1933	1859
39	Kuzhoor	779	762	2932	2863	148	139	280	264	779	762	1281	1266
40	Mala	995	991	4524	4394	231	219	394	385	995	991	2167	2146
41	Poyya	729	715	2047	2054	131	128	237	259	729	715	1350	1332
42	Aaloor	4645	4679	5590	5	300	263	582	517	4645	4679	2815	2802
	Mala Block	**7998**	**8036**	**18940**	**13159**	**992**	**934**	**1862**	**1803**	**7978**	**7986**	**9546**	**9405**
43	Kadapuram	1033	1025	4360	4245	239	249	516	467	1033	1025	1868	1773
44	Punnayoor	1881	1757	6605	6403	405	412	757	735	1722	1646	2927	2720
45	Punnayoorkulam	1415	1313	2475	2361	249	308	627	653	1415	1313	2475	2361
46	Vadakkekad	123	122	4349	4250	121	127	477	460	1129	1294	1825	1847
47	Orumanayoor	454		1813	1814	122	123	251	236	415	417	791	816
	Chavakad Block	**4906**	**4217**	**19602**	**19073**	**1136**	**1219**	**2628**	**2551**	**5714**	**5695**	**9886**	**9517**
48	Pariyaram	767	700	2961	2866	161	152	279	283	767	700	1332	1328
49	Kadukutty	710	655	2089	2194	149	158	299	288	710	655	1504	1299
50	Kodassery	967	871	3971	3870	213	202	403	374	967	871	1861	1896

Sl No	Name LSGI	Child 6-10 - M	Child 6-10 - F	Child 11-19 -M	Child 11-19 -F	Child 0-1 -M	Child 0-1 -F	Child 1-3 M	Child 1-3 F	Child 6-10 - M (SC)	Child 6-10 - F (SC)	Child 10-19 – M(ST)	Child 10-19 – F(ST)
51	Koratty	827	744	3202	3289	176	154	296	305	827	744	1764	1683
52	Meloor	769	746	3144	3161	168	162	268	270	769	746	1481	1581
53	Athirapilly	217	201	514	594	66	62	110	77	217	197	514	594
	Chalakudy Block	**4257**	**3917**	**15881**	**15974**	**933**	**890**	**1655**	**1597**	**4257**	**3913**	**8456**	**8381**
54	Kadavaloor	570	499	2764	2571	257	256	535	503	540	499	609	523
55	Veloor	833	858	3624	3505	188	148	403	376	500	474	827	688
56	Choondal	809	843	4146	4333	265	223	464	455	809	843	1878	2130
57	Chowanur	542	524			43	39	97	90	542	524	1121	1136
58	Porkulam	434	386	1661	1569	115	89	208	182	434	386	1661	1569
59	Kadangode	1024	996	4590	4492	258	250	515	495	1024	996	2317	2232
60	Kattakambal	931	842			162	172	366	328	931	842	1761	1735
61	Kandanessery	918	864	3700	3401	142	143	345	290	918	864	1792	1656
	Chowanur Block	**6061**	**5812**	**20485**	**19871**	**1430**	**1320**	**2933**	**2719**	**5698**	**5428**	**11966**	**11669**
62	Muriyad	773	757	3384	3435	165	151	291	301	773	757	1854	1911
63	Kattoor	631	616	2547	2381	104	99	203	199	631	616	1280	1256
64	Karalam	701	746	2794	2841	117	116	242	226	701	746	1483	1496
65	Parappukara	923	874	3801	3695	167	178	303	342	923	874	2061	1981
	Iringalakuda Block	**3028**	**2993**	**12526**	**12352**	**553**	**544**	**1039**	**1068**	**3028**	**2993**	**6678**	**6644**
66	Deshamangalam	746	800	3060	3105	180	183	306	354	746	800	1576	1544
67	Erumapetty					227	205	449	456	1106	1005	1290	1197

Sl No	Name LSGI	Child 6-10 - M	Child 6-10 - F	Child 11-19 -M	Child 11-19 -F	Child 0-1 -M	Child 0-1 -F	Child 1-3 M	Child 1-3 F	Child 6-10 - M (SC)	Child 6-10 - F (SC)	Child 10-19 – M(ST)	Child 10-19 – F(ST)
68	Mullurkara	754	735	2989	2843	169	159	321	319	258	268	668	573
69	Varavoor	580	578	1482	1516	150	142	308	270	580	578	1482	1516
70	Thekkumkara	675	904	3636	3756	173	165	359	321	675	904	1855	1818
	Wadakkanchery Block	**2755**	**3017**	**11167**	**11220**	**899**	**854**	**1743**	**1720**	**3365**	**3555**	**6871**	**6648**
71	Avinissery	634	631	1410	1406	112	134	257	261	634	631	1410	1406
72	Vallachira	555	521	2432	2337	103	125	223	194	555	521	1346	1297
73	Cherpu	205	202	4893	4820	193	193	386	400	1049	1097	2455	2360
74	Paralam	811	780	3135	2984	149	150	292	253	811	780	1586	1537
	Cherpu Block	**2205**	**2134**	**11870**	**11547**	**557**	**602**	**1158**	**1108**	**3049**	**3029**	**6797**	**6600**
75	Puthenchira	658	653	1575	1500	144	127	242	294	658	653	1251	1251
76	Poomangalam	412	377	1262	1205	76	73	174	153	412	377	795	790
77	Padiyoor	627	671	1360	1230	143	109	237	252	671	627	1360	1230
78	Vellangallur	1288	1158	5260	5101	286	261	498	455	1288	1158	2417	2402
79	Velookara	795	843	1858	1901	164	156	298	279	795	843	1805	1869
	Vellangallur Block	**3780**	**3702**	**11315**	**10937**	**813**	**726**	**1449**	**1433**	**3824**	**3658**	**7628**	**7542**
80	Edathiruthi	989	899	3924	3833	205	220	464	445	989	899	2036	2076
81	Mathilakam	1104	874	2896	3055	203	176	342	354	998	799	1734	1862
82	Kaipamangalam	1142	1104	5356	5385	278	268	526	538	1142	1104	2586	2652
83	Perinjanam	762	746	2855	2897	143	131	313	312	767	742	1571	1471

Sl No	Name LSGI	Child 6-10 - M	Child 6-10 - F	Child 11-19 -M	Child 11-19 -F	Child 0-1 -M	Child 0-1 -F	Child 1-3 M	Child 1-3 F	Child 6-10 - M (SC)	Child 6-10 - F (SC)	Child 10-19 – M(ST)	Child 10-19 – F(ST)
84	Sreenarayanapuram	1185	1085	5065	4643	250	234	512	521	1185	1085	2321	2099
85	Edavilangu	1				139	133	324	319				
86	Eriyaad	1737	1597	6083	6719	344	313	754	713	1737	1597	4251	4056
	Mathilakam Block	**6920**	**6305**	**26179**	**26532**	**1562**	**1475**	**3235**	**3202**	**6818**	**6226**	**14499**	**14216**
Sub total of GPs (Rural)		**68266**	**64852**	**254748**	**247856**	**16213**	**15950**	**32695**	**31290**	**73759**	**71191**	**147982**	**145269**
Municipalities in Thrissur													
1	Irinjalakuda	1837	1940	7365	7560	254	313	626	628	1837	1940	3976	4009
2	Chalakudy					250	287	545	480	1617	1649	2901	2811
3	Kunnamkulam	1573	1471	6664	6400	343	292	638	580	1573	1471	3186	3178
4	Kodungalur	1215	1221	7615	7510	382	347	739	827	1515	1396	4249	4090
5	Chavakad	1524	1383	6444	6092	385	316	714	682	1524	1383	2811	2789
6	Wadakancheri	2049	2029	7868	7553	373	356	649	657	2049	2029	3795	3572
7	Guruvayur	2556	2439	8811	8514	518	446	968	862	2556	2439	4468	4395
	TCR Corporation					1596	1496	2800	2833			18330	18006
Sub total of Urban area		**10754**	**10483**	**44767**	**43629**	**4101**	**3853**	**7679**	**7549**	**12671**	**12307**	**43716**	**42850**
Grand Total Thrissur District(Rural+Urban)		***79020***	***75335***	***299515***	***291485***	***20314***	***19803***	***40374***	***38839***	***86430***	***83498***	***191698***	***188119***

Sl No	Name LSGI	Total disab-led-M	Total dis-abled-F	MR-M	MR-F	NO-Dis-LSG Scho-lar-shiip-M	NO-Dis-LSG Scho-lar-shiip-F	CW D-M	CW D-F	S-5-1-M Fully Immu-mu-nised	S-5-1-F Fully Immu-mu-nised	S-6-Mater-nal Death- G	S-6-Mater-nal Death-SC	S-6-Mater-nal Death-ST
1	Chazhur	28	20	11	8	2	1	12	7	173	145			
2	Arimbur	19	16	7	4	11	10			176	182			
3	Anthikadu	18	16	2	4	12	7	1	0	143	124			
4	Thanniyam	19	9	15	6	25	8	6	2	171	132			
5	Manalur	30	23	15	12	30	23	1		196	186			
	Anthikadu Block	**114**	**84**	**50**	**34**	**80**	**49**	**20**	**9**	**859**	**769**	**0**	**0**	**0**
6	Mulamkunnathukavu	21	17	4	8	34		1	1	131	122			
7	Avanur	31	19	19	8	22	16			129	116			
8	Adat	30	21	6	4	18	17	12	10	165	164			
9	Kaiparambu	31	30	17	11	4	5	1	1	215	176			
10	Tholur	24	17	10	6	18	17	11	5	118	110			
11	Kolazhy	43	34	16	19	31	26	1	1					
	Puzhakal Block	**180**	**138**	**72**	**56**	**127**	**81**	**26**	**18**	**758**	**688**	**0**	**0**	**0**
12	Pananchery	20	35	5	5	43	33	0	1	327	291			
13	Madakathara	26	21	19	7	21	13			139	150	1		
14	Nadathara	24	17	18	11	24	17	2	0	158	167			
15	Puthur	41	37	30	24	26	22			247	352	1		

Sl No	Name LSGI	Total disabled-M	Total disabled-F	MR-M	MR-F	NO-Dis-LSG Scholarshiip-M	NO-Dis-LSG Scholarshiip-F	CWD-M	CWD-F	S-5-1-M Fully Immunised	S-5-1-F Fully Immunised	S-6-Maternal Death- G	S-6-Maternal Death-SC	S-6-Maternal Death-ST
	Ollukara Block	**111**	**110**	**72**	**47**	**114**	**85**	**2**	**1**	**871**	**960**	**2**	**0**	**0**
16	AlagappaNagar	40	29	13	8	26	27	3	2	165	156			
17	Pudukad	21	10	5	2	17	9	5	5	38	48			
18	Nenmanikara	16	11	4	1			1	1	120	106			
19	Kodakara	43	28	10	5	43	28	11	11	199	178			
20	Thrikkur	33	23	21	11	36	20							
21	Varanthrappilly	62	54	24	20	53	50			270	260			
22	Mattathur													
	Kodakara Block	**215**	**155**	**77**	**47**	**175**	**134**	**20**	**19**	**792**	**748**	**0**	**0**	**0**
23	Mullassery	24	21	8	8	16	13			148	160			
24	Elavally	28	17	11	10	38	20			175	174	1		
25	Venkitangu	19	19	6	10	18	16	2	1	192	168			
26	Pavartty	18	17	5	6	18	15			149	162			
	Mullassery Block	**89**	**74**	**30**	**34**	**90**	**64**	**2**	**1**	**664**	**664**	**1**	**0**	**0**
27	Pazhayanur	38	27	10	14	1	1	1	1					
28	Panjal	25	16	1	1	5	2			184	155			
29	Chelakkara	11	2	10	7					200	222			
30	Vallathole Nagar	22	20	9	8	18	17	4	2	244	182			
31	Kondazhi	2	2	5	4					126	132			
32	Thiruwilamala	41	18	14	5	13	4	2	1	177	175			

Sl No	Name LSGI	Total disabled-M	Total disabled-F	MR-M	MR-F	NO-Dis-LSG Scholarshiip-M	NO-Dis-LSG Scholarshiip-F	CWD-M	CWD-F	S-5-1-M Fully Immunised	S-5-1-F Fully Immunised	S-6-Maternal Death- G	S-6-Maternal Death-SC	S-6-Maternal Death-ST
	Pazhayanur Block	**139**	**85**	**49**	**39**	**37**	**24**	**7**	**4**	**931**	**866**	**0**	**0**	**0**
33	Thalikulam	48	34	20	10	31	15			134	141			
34	Engadiyur	33	21	11	11	33	21			157	157			
35	Nattika	24	17	12	6	21	11		3	75	85			
36	Valapad	40	34	12	10	18	23	3	2	216	199			
37	Vatanapilly	44	28	17	7	29	25			206	200			
	Thalikulam Block	**189**	**134**	**72**	**44**	**132**	**95**	**3**	**5**	**788**	**782**	**0**	**0**	**0**
38	Annamanada	56	23	6	5	30	12			180	199			
39	Kuzhoor			2	3	18	18			148	139			
40	Mala	41	29	6	11	39	27							
41	Poyya			5	4	17	15	2	4	139	130	1		
42	Aaloor	10	13	1		32	38	32	38	315	253			
	Mala Block	**107**	**65**	**20**	**23**	**136**	**110**	**34**	**42**	**782**	**721**	**1**	**0**	**0**
43	Kadapuram	59	27	25	7	42	14		1	197	159			
44	Punnayoor	40	22	6	2	35	14	15	7	266	242			
45	Punnayoorkulam	104	77	9	8	13	12	7	5	197	211			
46	Vadakkekad	43	35	21	16	19	16			193	195			
47	Orumanayoor	20	19	7	7	14	11	1	2	115	95			

Sl No	Name LSGI	Total disabled-M	Total disabled-F	MR-M	MR-F	NO-Dis-LSG Scholarshiip-M	NO-Dis-LSG Scholarshiip-F	CWD-M	CWD-F	S-5-1-M Fully Immunised	S-5-1-F Fully Immunised	S-6-Maternal Death- G	S-6-Maternal Death-SC	S-6-Maternal Death-ST
	Chavakad Block	**266**	**180**	**68**	**40**	**123**	**67**	**23**	**15**	**968**	**902**	**0**	**0**	**0**
48	Pariyaram	30	19	8	7	36	22	30	19	151	165			
49	Kadukutty	45	25	5	6	20	28	3	4	156	142	1		
50	Kodassery			4	6	23	27			213	202			
51	Koratty	47	28	12	8	30	26	13	10	176	154			
52	Meloor	12	12	3	3	24	18			178	170			
53	Athirapilly	84	48	17	10	3	4			63	56			
	Chalakudy Block	**218**	**132**	**49**	**40**	**136**	**125**	**46**	**33**	**937**	**889**	**1**	**0**	**0**
54	Kadavaloor	44	27			37	12			260	279			
55	Veloor	68	54	19	9	43	25	13	10	188	148			
56	Choondal	48	33	10	6	16	14			242	227			
57	Chowanur	218	1	13	7	24	18			275				
58	Porkulam	13	12	8	6	11	9			135	127			
59	Kadangode	37	4	26	2	37	4			202	267			
60	Kattakambal	20	37	6	7	40	21			138	172			
61	Kandanessery	21	14	1	1	21	14			140	168			
	Chowanur Block	**469**	**182**	**83**	**38**	**229**	**117**	**13**	**10**	**1580**	**1388**	**0**	**0**	**0**
62	Muriyad	25	20	2	5	12	13			163	162			
63	Kattoor	18	16	6	3	18	16			102	88			

Sl No	Name LSGI	Total disabled-M	Total disabled-F	MR-M	MR-F	NO-Dis-LSG Scholarshiip-M	NO-Dis-LSG Scholarshiip-F	CWD-M	CWD-F	S-5-1-M Fully Immunised	S-5-1-F Fully Immunised	S-6-Maternal Death- G	S-6-Maternal Death-SC	S-6-Maternal Death-ST
64	Karalam	33	19	4	5	33	19			116	112			
65	Parappukara	36	16	5	4	27	12	2		165	172	1		
	Iringalakuda Block	**112**	**71**	**17**	**17**	**90**	**60**	**2**	**0**	**546**	**534**	**1**	**0**	**0**
66	Deshamangalam	20	22		10	20	22			129	142			
67	Erumapetty	40	21	20	10	25	16			227	205			
68	Mullurkara	25	10	5	3	7	2	2	1	169	158			
69	Varavoor	36	23							148	140			
70	Thekkumkara	29	22	7	10					223	135			
	Wadakkanchery Block	**150**	**98**	**32**	**33**	**52**	**40**	**2**	**1**	**896**	**780**	**0**	**0**	0
71	Avinissery	17	14	8	7	17	14			112	134			
72	Vallachira	19	13	10	3	19	13			108	107			
73	Cherpu	40	31	25	15	37	30	4	4	193	193			
74	Paralam	27	13	15	6	27	13	4		149	169			
	Cherpu Block	**103**	**71**	**58**	**31**	**100**	**70**	**8**	**4**	**562**	**603**	**0**	**0**	**0**
75	Puthenchira	36	17	3	4	24	9	2		144	127			
76	Poomangalam	30	10	9	5	14	6	2		76	73			
77	Padiyoor	26	17	11	6	19	13	1	1	129	124			

Sl No	Name LSGI	Total disabled-M	Total disabled-F	MR-M	MR-F	NO-Dis-LSG Scholarshiip-M	NO-Dis-LSG Scholarshiip-F	CWD-M	CWD-F	S-5-1-M Fully Immunised	S-5-1-F Fully Immunised	S-6-Maternal Death- G	S-6-Maternal Death-SC	S-6-Maternal Death-ST
78	Vellangallur	44	24	17	14	35	17	7	3	202	291			
79	Velookara	40	24	14	8	18	9	4	2	159	180			
	Vellangallur Block	**176**	**92**	**54**	**37**	**110**	**54**	**16**	**6**	**710**	**795**	**0**	**0**	**0**
80	Edathiruthi	21	23	5	6	10	17			202	204			
81	Mathilakam	30	27	21	22	21	23	5	1	213	190			
82	Kaipamangalam			1		45	29			316	256	1		
83	Perinjanam	17	23	3	2	14	16			110	126			
84	Sreenarayanapuram	23	31	6	12	27	29			260	244			
85	Edavilangu	65	54	8	3	28	26	1	1	139	133			
86	Eriyaad	63	68	12	26	40	29	2	1	356	324			
	Mathilakam Block	**219**	**226**	**56**	**71**	**185**	**169**	**8**	**3**	**1596**	**1477**	**1**	**0**	**0**
Sub total of GPs (Rural)		**2009**	**1251**	**509**	**374**	**1293**	**907**	**155**	**119**	**9365**	**8871**	7		
Municipalities in Thrissur														
1	Irinjalakuda	67	38	20	12	51	47	4	3	260	300			
2	Chalakudy	58	108	18	20	48	37	13	23	267	232	11		
3	Kunnamkulam	53	25	20	12	38	15			294	293			
4	Kodungalur	77	72	25	22			23	3	380	345			
5	Chavakad	66	54	20	16	41	30	7		307	281			

Sl No	Name LSGI	Total disabled-M	Total disabled-F	MR-M	MR-F	NO-Dis-LSG Scholarshiip-M	NO-Dis-LSG Scholarshiip-F	CWD-M	CWD-F	S-5-1-M Fully Immunised	S-5-1-F Fully Immunised	S-6-Maternal Death- G	S-6-Maternal Death-SC	S-6-Maternal Death-ST
6	Wadakancheri	49	30	10	8	28	8			345	358			
7	Guruvayur	64	35	30	12	57	30	8	4					
8	TCR Corporation	516	347			469	315			1125	1106			
Sub total of Urban area		**950**	**709**	**143**	**102**	**732**	**482**	**55**	**33**	**2978**	**2915**	11		
Grand Total Thrissur District(Rural+Urban)		***2959***	***1960***	***652***	***476***	***2025***	***1389***	***210***	***152***	***12343***	***11786***	***18***	***0***	***0***

Sl No	Name LSGI	S-7-Live Birth _G	S_7_Live Birth _SC	S_7_Live Birth _ST	S_7_Infant Mortality (0-1)_G	S_7_Infant Mortality (0-1)_SC	S_7_Infant Mortality (0-1)_ST	S_7_Child Mortality (1-5)_G	S_7_Child Mortality (1-5)_SC	S_7_Child Mortality (1-5)_ST
		34	**35**	**36**	**37**	**38**	**39**	**40**	**41**	**42**
1	Chazhur	320	50							
2	Arimbur	316	38		1	1				
3	Anthikadu	249	18		1					
4	Thanniyam	241	45		1					
5	Manalur	382	78		2					
	Anthikadu Block	1508	229	0	5	1	0	0	0	0
6	Mulamkunnathukavu	195	17							
7	Avanur	246	28		1					
8	Adat	29	30							
9	Kaiparambu	362	30							
10	Tholur	207	23		3					
11	Kolazhy	214	21							
	Puzhakal Block	1253	149	0	4	0	0	0	0	0
12	Pananchery	465	43	13	3	1				
13	Madakathara	280	12							
14	Nadathara	284	34	8	2			1		
15	Puthur	339	198	2	1			3		
	Ollukara Block	1368	287	23	6	1	0	4	0	0
16	AlagappaNagar	188	33		1			1		

Sl No	Name LSGI	S-7-Live Birth _G	S_7_Live Birth _SC	S_7_Live Birth _ST	S_7_Infant Mortality (0-1)_G	S_7_Infant Mortality (0-1)_SC	S_7_Infant Mortality (0-1)_ST	S_7_Child Mortality (1-5)_G	S_7_Child Mortality (1-5)_SC	S_7_Child Mortality (1-5)_ST
17	Pudukad	248	37	1	1			4		
18	Nenmanikara	205	18		1			1		
19	Kodakara	354	29	0					1	
20	Thrikkur	280	41		1			1		
21	Varanthrappilly	522	4	1	1					
22	Mattathur									
	Kodakara Block	1797	162	2	5	0	0	7	1	0
23	Mullassery	249	43		1					
24	Elavally	331	18		1					
25	Venkitangu	326	71					1		
26	Pavartty	266	36							
	Mullassery Block	1172	168	0	2	0	0	1	0	0
27	Pazhayanur	435	110	4						
28	Panjal	303	45							
29	Chelakkara	378	60	7	1			4		
30	Vallathole Nagar	362	10					1		
31	Kondazhi	212	46		1					
32	Thiruwilamala	273	69		1			1		
	Pazhayanur Block	1963	340	11	3	0	0	6	0	0
33	Thalikulam	149	105							
34	Engadiyur	223	73					1		

Sl No	Name LSGI	S-7-Live Birth _G	S_7_Live Birth _SC	S_7_Live Birth _ST	S_7_Infant Mortality (0-1)_G	S_7_Infant Mortality (0-1)_SC	S_7_Infant Mortality (0-1)_ST	S_7_Child Mortality (1-5)_G	S_7_Child Mortality (1-5)_SC	S_7_Child Mortality (1-5)_ST
35	Nattika	138	64						1	
36	Valapad	357	62	0	1	0	0			
37	Vatanapilly	341	63		2			1		
	Thalikulam Block	1208	367	0	3	0	0	2	1	0
38	Annamanada	384	186	198	1					
39	Kuzhoor	295								
40	Mala	334	33							
41	Poyya	244	7							
42	Aaloor	487	21		4					
	Mala Block	1744	247	198	5	0	0	0	0	0
43	Kadapuram	371	19					2		
44	Punnayoor	498	38		4					
45	Punnayoorkulam	410	17		1					
46	Vadakkekad	385	31							
47	Orumanayoor	135	27		1					
	Chavakad Block	1799	132	0	6	0	0	2	0	0
48	Pariyaram	291	23	1						
49	Kadukutty	300	14		1					
50	Kodassery	322	41	5	3					
51	Koratty	276	24		2			3		
52	Meloor	242	29							

Sl No	Name LSGI	S-7-Live Birth _G	S_7_Live Birth _SC	S_7_Live Birth _ST	S_7_Infant Mortality (0-1)_G	S_7_Infant Mortality (0-1)_SC	S_7_Infant Mortality (0-1)_ST	S_7_Child Mortality (1-5)_G	S_7_Child Mortality (1-5)_SC	S_7_Child Mortality (1-5)_ST
53	Athirapilly	59	7	21			2			
	Chalakudy Block	1490	138	27	6	0	2	3	0	0
54	Kadavaloor	434	86							
55	Veloor	292	44					1		
56	Choondal	390	68			1		1		
57	Chowanur	136	18		1			2		
58	Porkulam	173	31							
59	Kadangode	462	8							
60	Kattakambal	306	18		1					
61	Kandanessery	297	18							
	Chowanur Block	2490	291	0	2	1	0	4	0	0
62	Muriyad	251	74		2			3		
63	Kattoor	179	18		1					
64	Karalam	195	33		1				1	
65	Parappukara	299	39							
	Iringalakuda Block	924	164	0	4	0	0	3	1	0
66	Deshamangalam	283	13					1		
67	Erumapetty	365	67							
68	Mullurkara	316	24							
69	Varavoor	236	35							
70	Thekkumkara	337	20	1	1			2		

Sl No	Name LSGI	S-7-Live Birth _G	S_7_Live Birth _SC	S_7_Live Birth _ST	S_7_Infant Mortality (0-1)_G	S_7_Infant Mortality (0-1)_SC	S_7_Infant Mortality (0-1)_ST	S_7_Child Mortality (1-5)_G	S_7_Child Mortality (1-5)_SC	S_7_Child Mortality (1-5)_ST
	Wadakkanchery Block	1537	159	1	1	0	0	3	0	0
71	Avinissery	135	21							
72	Vallachira	228								
73	Cherpu	392	47					1		
74	Paralam	272	41		1			2		
	Cherpu Block	1027	109	0	1	0	0	3	0	0
75	Puthenchira	297								
76	Poomangalam	127	27							
77	Padiyoor	212	17		1			1		
78	Vellangallur				7			1		
79	Velookara	324	14	1						
	Vellangallur Block	960	58	1	8	0	0	2	0	0
80	Edathiruthi	368	34			1		2		
81	Mathilakam	396						1		
82	Kaipamangalam	556	16		2			1		
83	Perinjanam	207	29		1			1		
84	Sreenarayanapuram	480	27							
85	Edavilangu	263	9							
86	Eriyaad	616	41							
	Mathilakam Block	2886	156	0	3	1	0	5	0	0
Sub total of GPs (Rural)		**25126**	**3156**	**263**	**64**	**4**	**2**	**45**	**3**	**0**

Sl No	Name LSGI	S-7-Live Birth _G	S_7_Live Birth _SC	S_7_Live Birth _ST	S_7_Infant Mortality (0-1)_G	S_7_Infant Mortality (0-1)_SC	S_7_Infant Mortality (0-1)_ST	S_7_Child Mortality (1-5)_G	S_7_Child Mortality (1-5)_SC	S_7_Child Mortality (1-5)_ST
Municipalities in Thrissur										
1	Irinjalakuda	486	75		1					
2	Chalakudy	50	434		1					
3	Kunnamkulam	516	58		1			1		
4	Kodungalur	679	50		6			2		
5	Chavakad	606	7		8			1		
6	Wadakancheri	610	109		3					
7	Guruvayur	846	118		1		1	3		
8	TCR Corporation	1838	109							
Sub total of Urban area		**5631**	**960**		**21**		**1**	**7**		
Grand Total ((Rural+Urban)		***30757***	***4116***	***263***	***85***	***4***	***3***	***52***	***3***	***0***

No	Name LSGI	New-born Mild	Newborn Moderate	Newborn Severe	Under 3-Mild	Under 3-Moderate	Under 3Severe	06-3 entolled AW SNP	Entolled Under Pre School in AW	3-5 AW Nutrition	Entolled other Pre School
1	Chazhur	30			35	12	5	980	273	273	448
2	Arimbur	35	4	4	42			226	405	403	294
3	Anthikadu				79	3		507	216	216	378
4	Thanniyam	19	15	4	134	132	2	331	327	312	361
5	Manalur	68	66	2	103	103		277	365	365	439
	Anthikadu Block	**152**	**85**	**10**	**393**	**250**	**7**	**2321**	**1586**	**1569**	**1920**
6	Mulamkunnathukavu	18	1		109	5		193	366	366	182
7	Avanur	16			4	191		125	321	321	26
8	Adat	80	70	10	91	86	5	238	367	367	369
9	Kaiparambu	22	4	3	12	5	4	234	415	395	486
10	Tholur	26	20	6	74	66	8	149	258	258	264
11	Kolazhy	66	64	2	137	135	2	119	361	361	327
	Puzhakal Block	**228**	**159**	**21**	**427**	**488**	**19**	**1058**	**2088**	**2068**	**1654**
12	Pananchery	8	302		261	257	4	791	907	907	721
13	Madakathara	4	4					282	355	280	45
14	Nadathara	4	2	0	285	282	3	365	321	321	198
15	Puthur	8	0	0	23	0	0	840	530	616	30
	Ollukara Block	**24**	**308**	**0**	**569**	**539**	**7**	**2278**	**2113**	**2124**	**994**
16	AlagappaNagar	14	4	0	281	278	3	214	326	326	404
17	Pudukad	44	44	0	94	94	0	155	251	251	420
18	Nenmanikara	90	70	20	105	102	3	160	284	284	299

No	Name LSGI	New-born Mild	Newborn Moderate	Newborn Severe	Under 3-Mild	Under 3-Moderate	Under 3Severe	06-3 entolled AW SNP	Entolled Under Pre School in AW	3-5 AW Nutrition	Entolled other Pre School
19	Kodakara	35	35		10	10		340	363	363	433
20	Thrikkur		19		223	3		191	360	360	647
21	Varanthrappilly	3	3		287	7		404	489	489	524
22	Mattathur	318	32	0	721	296	6	620	554	554	564
	Kodakara Block	**504**	**207**	**20**	**1721**	**790**	**12**	**2084**	**2627**	**2627**	**3291**
23	Mullassery	50	25	15	93	88	5	230	186	186	318
24	Elavally	215	170	45	155	153	2	461	378	378	
25	Venkitangu	26	22	4	194	184	10	527	401	401	691
26	Pavartty	181	149	32	95	88	7	456	353	353	269
	Mullassery Block	**472**	**366**	**96**	**537**	**513**	**24**	**1674**	**1318**	**1318**	**1278**
27	Pazhayanur		171		1	397		500	432	405	740
28	Panjal	13	182		312	2		220	295	295	421
29	Chelakkara	10						400	465	454	537
30	Vallathole Nagar	8	6	2	237	235	2	234	293	272	324
31	Kondazhi				267	1		696	196	194	369
32	Thiruwilamala		85			372		265	309	281	705
	Pazhayanur Block	31	444	2	817	1007	2	2315	1990	1901	3096
33	Thalikulam	20	20		118	102	16	253	360	334	366
34	Engadiyur	54	49	5	135	131	4	210	270	270	412
35	Nattika	26	35	2	107	90	3	605	251	247	416
36	Valapad	38	33	5	128	126	2	582	456	415	394

No	Name LSGI	New-born Mild	Newborn Moderate	Newborn Severe	Under 3-Mild	Under 3-Moderate	Under 3Severe	06-3 entolled AW SNP	Entolled Under Pre School in AW	3-5 AW Nutrition	Entolled other Pre School
37	Vatanapilly				186	183	3	267	349	349	508
	Thalikulam Block	138	137	12	674	632	28	1917	1686	1615	2096
38	Annamanada	27				446		251	496	471	208
39	Kuzhoor	27	255	13	69	731	39	228	228	228	
40	Mala	19	14		0	203		441	476	441	356
41	Poyya	56	30	13	176	39	12	261	295	295	225
42	Aaloor	5	3	2	44	43	1	1372	1405	1336	75
	Mala Block	134	302	28	289	1462	52	2553	2900	2771	864
43	Kadapuram	14	12	2	347	344	3	270	298	298	736
44	Punnayoor	68	62	6	295	290	5	445	455	116	2013
45	Punnayoorkulam	0	10		1	336		360	475	428	1309
46	Vadakkekad	32	32		2	292	2	233	313	313	
47	Orumanayoor	8	7	1	9	7	2	126	213	213	251
	Chavakad Block	122	123	9	654	1269	12	1434	1754	1368	4309
48	Pariyaram	24	24		253	248	5	245	210	210	347
49	Kadukutty	3			108	262	3	274	293	293	452
50	Kodassery	30	8	2	30	7	2	527	556	556	288
51	Koratty	8			0	295	0	348	330	330	584
52	Meloor	29	21	8	231	230	1	273	250	250	339
53	Athirapilly	10			49			249	180	112	72
	Chalakudy Block	104	53	10	671	1042	11	1916	1819	1751	2082
54	Kadavaloor		172	10		318	2	350	478	478	1323

No	Name LSGI	New-born Mild	Newborn Moderate	Newborn Severe	Under 3-Mild	Under 3-Moderate	Under 3Severe	06-3 entolled AW SNP	Entolled Under Pre School in AW	3-5 AW Nutrition	Entolled other Pre School
55	Veloor		108			231	1	297	330	330	328
56	Choondal				0	385	5	307	493	944	610
57	Chowanur	1	114	2		138	1	177	147	147	302
58	Porkulam		17			35	2	115	192	118	251
59	Kadangode	0	316	1	0	381	1	385	433	401	624
60	Kattakambal	0	43	0	8	89	8	206	304	304	
61	Kandanessery	25			10			257	285	285	
	Chowanur Block	26	770	13	18	1577	20	2094	2662	3007	3438
62	Muriyad							253	160	160	454
63	Kattoor	5			74	72	2	196	100	100	304
64	Karalam	21			95	93		216	115	115	391
65	Parappukara	38			246			317	161	161	508
	Iringalakuda Block	64	0	0	415	165	2	982	536	536	1657
66	Deshamangalam	4	3	1	112	104	8	188	338	338	391
67	Erumapetty	16			203			348	380	380	456
68	Mullurkara	4				102	2	196	235	218	184
69	Varavoor	18						240	290	261	
70	Thekkumkara	23			2	2		276	262	251	445
	Wadakkanchery BP	65	3	1	317	208	10	1248	1505	1448	1476
71	Avinissery	146	133	13	117	116	1	167	247	247	269
72	Vallachira	23	21	2	110	105	5	135	248	248	164
73	Cherpu	27			194	192	2	217	405	405	505

No	Name LSGI	New-born Mild	Newborn Moderate	Newborn Severe	Under 3-Mild	Under 3-Moderate	Under 3Severe	06-3 entolled AW SNP	Entolled Under Pre School in AW	3-5 AW Nutrition	Entolled other Pre School
74	Paralam	50	46	4	141	136	5	226	259	259	309
	Cherpu Block	246	200	19	562	549	13	745	1159	1159	1247
75	Puthenchira	34			99						
76	Poomangalam	18	70		52	33		183	155	144	130
77	Padiyoor							215	160	160	213
78	Vellangallur				271	271		1265	483	483	424
79	Velookara	22		2				387	371	333	196
	Vellangallur Block	74	70	2	422	304	0	2050	1169	1120	963
80	Edathiruthi	29			3	1		330	404	382	270
81	Mathilakam	16	192		1	162		502	500	448	748
82	Kaipamangalam	38						428	454	454	621
83	Perinjanam	41	41	2	174	174	12	340	328	328	325
84	Sreenarayanapuram				281	279	2	5700	440	440	1061
85	Edavilangu	5	10	2	6	6	1	327	300	300	503
86	Eriyaad		266	4		331	9				
	Mathilakam Block	129	509	8	465	953	24	7627	2426	2352	3528
Sub total of GPs (Rural)		**2513**	**3736**	**251**	**8951**	**11748**	**243**	**34296**	**29338**	**28734**	**33893**
Municipalities in Thrissur											
1	Irinjalakuda	40			218	216	2	607	275	275	1067
2	Chalakudy				47			358	453	453	
3	Kunnamkulam	33	338			294	8	424	508	508	693
4	Kodungalur	85	22	6	97	47	5	885	746	746	1661

No	Name LSGI	New-born Mild	Newborn Moderate	Newborn Severe	Under 3-Mild	Under 3-Moderate	Under 3Severe	06-3 entolled AW SNP	Entolled Under Pre School in AW	3-5 AW Nutrition	Entolled other Pre School
5	Chavakad	4	40		4	286		428	566	566	1342
6	Wadakancheri	145	127	18	360	344	16	592	705	705	1336
7	Guruvayur	124	123	1	303	300	3	620	943	943	877
8	TCR Corporation										
Sub total of Urban area		**431**	**650**	**25**	**1029**	**1487**	**34**	**3914**	**4196**	**4196**	**6976**
Grand Total Thrissur District(Rural+Urban)		***2944***	***4386***	***276***	***9980***	***13235***	***277***	***38210***	***33534***	***32930***	***40869***

Sl No	Name LSGI	AW No.	AW- Own Buil ding	AW BLDG Tem perory	LP School Govt	LP School LSG	LP School Aided	LP School Un Aided	UP School Govt	UP School LSG	UP School Aided	UP School Un Aided	High School Govt	High School LSG	High School Aided	High School Un Aided	Higher Secondary Govt	Higher Secondary LSG	Higher Secondary Aided	Higher Secondary Un-Aided	Nursery/ Pre-Primary Govt	Nursery/Pre- Primary LSG	Nursery/ Pre- Primary Aided	Nursery/ Pre- Primary Un Aided
1.	Chazhur	28	24	4	2	0	3	1							1				2	1	2		4	1
2.	Arimbur	34	23	11			2		1		2								1	2	1	3	3	
3.	Anthikadu	21	19	2	2		2				1				2	1			1					
4.	Thanniyam	28	23	3	2		2	1					3		1		3							5
5.	Manalur	28	4	27	2		3		2		3		2		3		2				1		4	
	Anthikadu Block	**139**	**93**	**47**	**8**	**0**	**12**	**2**	**3**	**0**	**6**	**0**	**5**	**0**	**7**	**1**	**5**	**0**	**4**	**3**	**4**	**3**	**11**	**6**
6.	Mulamkunnathukavu	33	14	19			3				1				1				1				3	
7.	Avanur	32	14	18	1		3		1		1				1				1					
8.	Adat	29	27	2	2		3	3	1		3	3	1		2	3	1		2	1	2		2	3
9.	Kaiparambu	38	22	16		2	3								2				2	2		2	1	1
10.	Tholur	21	14	7	1		4		1		1				1				1		4			
11.	Kolazhy	27	10	17																				
	Puzhakal Block	**180**	**101**	**79**	**4**	**2**	**16**	**3**	**3**	**0**	**6**	**3**	**1**	**0**	**7**	**3**	**1**	**0**	**7**	**3**	**6**	**2**	**6**	**4**
12.	Pananchery	50	49	1	1	1	1	2	4		3	2	2			3	2			3				
13.	Madakathara	25	22	3			1				1		1			3	1							
14.	Nadathara	30	28	2			2		2		1				1	1			1	1				
15.	Puthur	52	44	8	3	0	1	0			2				1	4	1			3	3		1	

Sl No	Name LSGI	AW No.	AW- Own Buil ding	AW BLDG Tem perory	LP School Govt	LP School LSG	LP School Aided	LP School Un Aided	UP School Govt	UP School LSG	UP School Aided	UP School Un Aided	High School Govt	High School LSG	High School Aided	High School Un Aided	Higher Secondary Govt	Higher Secondary LSG	Higher Secondary Aided	Higher Secondary Un-Aided	Nursery/ Pre-Primary Govt	Nursery/Pre- Primary LSG	Nursery/ Pre- Primary Aided	Nursery/ Pre- Primary Un Aided
	Ollukara Block	**157**	**143**	**14**	**4**	**1**	**5**	**2**	**6**	**0**	**7**	**2**	**3**	**0**	**2**	**11**	**4**	**0**	**1**	**7**	**3**	**0**	**1**	**0**
16.	AlagappaNagar	26	22	4	1		1				2		1		1	1	1				1			2
17.	Pudukad	22	16	6	2		3		1		4		1		3		1		1				2	
18.	Nenmanikara	20	13	7			4				2				1	1			1	1			3	1
19.	Kodakara	32	24	8	2			1			3	1	2		1		1			1	1		4	4
20.	Thrikkur	25	24	1	1		3	1			2	1		1				1			1		4	
21.	Varanthrappilly	41	25	16	4	0	5	5	4	0	3	4	2	0	2	3	2		2	1	2		1	7
22.	Mattathur	48	35	13	3	1	2		1	1	2					2	2	1	1					1
	Kodakara Block	**214**	**159**	**55**	**13**	**1**	**18**	**7**	**6**	**1**	**18**	**6**	**6**	**1**	**8**	**7**	**7**	**2**	**5**	**3**	**5**	**0**	**14**	**15**
23.	Mullassery	25	17	8		2	4			1	2	2	1			1	1							6
24.	Elavally	25	25	1	1		1	1			2		1		1	1	1			1	2		4	4
25.	Venkitangu	27	20	7	1		5	1	1		2	1			1	1			1					
26.	Pavartty	23	10	12			11		1						3				1					1
	Mullassery Block	**100**	**72**	**28**	**2**	**2**	**21**	**2**	**2**	**1**	**6**	**3**	**2**	**0**	**5**	**3**	**2**	**0**	**2**	**1**	**2**	**0**	**4**	**11**
27.	Pazhayanur	38	36	1	1	1	6	4	1					1		1		1						5
28.	Panjal	23	23		1	1			2				1				1							
29.	Chelakkara	43	40	3	2	0	7	3	1	0	3	1	1	0	2	0	1	0	1	0	2	0	4	
30.	Vallathole Nagar	24	20	4	1	0	2				2					1	2				1		3	1
31.	Kondazhi	21	19	2																				

Sl No	Name LSGI	AW No.	AW- Own Buil ding	AW BLDG Tem perory	LP School Govt	LP School LSG	LP School Aided	LP School Un Aided	UP School Govt	UP School LSG	UP School Aided	UP School Un Aided	High School Govt	High School LSG	High School Aided	High School Un Aided	Higher Secondary Govt	Higher Secondary LSG	Higher Secondary Aided	Higher Secondary Un-Aided	Nursery/ Pre-Primary Govt	Nursery/Pre- Primary LSG	Nursery/ Pre- Primary Aided	Nursery/ Pre- Primary Un Aided
32.	Thiruwilamala	28	28																					
	Pazhayanur Block	**177**	**166**	**10**	**5**	**2**	**15**	**7**	**4**	**0**	**5**	**1**	**2**	**1**	**2**	**2**	**4**	**1**	**1**	**0**	**3**	**0**	**7**	**6**
33.	Thalikulam	26	24	2	1		2				3		1			2	1			1				1
34.	Engadiyur	23	18	5			3		2	0	2				2	2			2		2		5	2
35.	Nattika	20	15	5	1		4				5		1		1	2	1		1	2	1		5	2
36.	Valapad	36	28	8																				
37.	Vatanapilly	28	23	5			4	2	1		4	1				1	1		1					
	Thalikulam Block	**133**	**108**	**25**	**2**	**0**	**13**	**2**	**3**	**0**	**14**	**1**	**2**	**0**	**3**	**7**	**3**	**0**	**4**	**3**	**3**	**0**	**10**	**5**
38.	Annamanada	31	27	4	1		4		1		1	1	1		2		1		2		2		5	
39.	Kuzhoor	19	17	2			2		1			1	1		1		1							
40.	Mala	30	26	3	1		9	8	3		7	7			4	7			4	5	1		1	14
41.	Poyya	24	20	4			5				2				1	1			1					7
42.	Aaloor	41	28	13			7				2	1				1			2	1				4
	Mala Block	**145**	**118**	**26**	**2**	**0**	**27**	**8**	**5**	**0**	**12**	**10**	**2**	**0**	**8**	**9**	**2**	**0**	**9**	**6**	**3**	**0**	**6**	**25**
43.	Kadapuram	30	22	8		1	3			1	1		1				1			1	1	2		
44.	Punnayoor	33	13	20	5		2		1		3				1	1			1	1	2			
45.	Punnayoorkulam	32	24	8	3	0	2		1	0	1		1				1							
46.	Vadakkekad	23	18	5	1		7				1				1		1		1	1				
47.	Orumanayoor	15	10	4			1				1				1				1	2				

Sl No	Name LSGI	AW No.	AW- Own Buil ding	AW BLDG Tem perory	LP School Govt	LP School LSG	LP School Aided	LP School Un Aided	UP School Govt	UP School LSG	UP School Aided	UP School Un Aided	High School Govt	High School LSG	High School Aided	High School Un Aided	Higher Secondary Govt	Higher Secondary LSG	Higher Secondary Aided	Higher Secondary Un-Aided	Nursery/ Pre-Primary Govt	Nursery/Pre- Primary LSG	Nursery/ Pre- Primary Aided	Nursery/ Pre- Primary Un Aided
	Chavakad Block	**133**	**87**	**45**	**9**	**1**	**15**	**0**	**2**	**1**	**7**	**0**	**2**	**0**	**3**	**1**	**3**	**0**	**3**	**5**	**3**	**2**	**0**	**0**
48.	Pariyaram	30	29	1	1		1	1			2				2				2					2
49.	Kadukutty	24	22	2			5				3				2				1		3			5
50.	Kodassery	36	35	1																	3			
51.	Koratty	30	27	3		1	7	3			1	1			3				3			1	6	4
52.	Meloor	27	23	4			5				4	2			1				1					
53.	Athirapilly	22	9	6	2	0	0	1	1				1			1	1							1
	Chalakudy Block	**169**	**145**	**17**	**3**	**1**	**18**	**5**	**1**	**0**	**10**	**3**	**1**	**0**	**8**	**1**	**1**	**0**	**7**	**0**	**6**	**1**	**6**	**12**
54.	Kadavaloor	34	30	4			3		1				1			6	1			1				1
55.	Veloor	24	22	2	1		4	3	2	0	2	3	2	0	0	3	1							
56.	Choondal	30	21	9	1		3	1	1		2				2	2			2	1	1			6
57.	Chowanur	17	17	0			4																	
58.	Porkulam	16	13	3			1				1				1									
59.	Kadangode	30	26	4	2		4	3			2	3	1			2	1			2	32			3
60.	Kattakambal	26	10	16			1				1				1									
61.	Kandanessery	24	22	2														1						
	Chowanur Block	**201**	**161**	**40**	**4**	**0**	**20**	**7**	**4**	**0**	**8**	**6**	**4**	**0**	**4**	**13**	**3**	**1**	**2**	**4**	**33**	**0**	**0**	**10**
62.	Muriyad	25	19	6	2		4		1		3				1	1			1		1			

Sl No	Name LSGI	AW No.	AW- Own Buil ding	AW BLDG Tem perory	LP School Govt	LP School LSG	LP School Aided	LP School Un Aided	UP School Govt	UP School LSG	UP School Aided	UP School Un Aided	High School Govt	High School LSG	High School Aided	High School Un Aided	Higher Secondary Govt	Higher Secondary LSG	Higher Secondary Aided	Higher Secondary Un-Aided	Nursery/ Pre-Primary Govt	Nursery/Pre- Primary LSG	Nursery/ Pre- Primary Aided	Nursery/ Pre- Primary Un Aided
63.	Kattoor	17	14	3			1				1				2								3	1
64.	Karalam	20	18	2			3								1	1				1				
65.	Parappukara	29	22	7	4				3				1		1		1		1					
	Iringalakuda Block	**91**	**73**	**18**	**6**	**0**	**8**	**0**	**4**	**0**	**4**	**0**	**1**	**0**	**5**	**2**	**1**	**0**	**2**	**1**	**1**	**0**	**3**	**1**
66.	Deshamangalam	20	15	5		3	1	1	1				1				1							
67.	Erumapetty	27	24	3		2		1	1	1		1	1				1			3	2			6
68.	Mullurkara	20	16	4	2		1	6	1		1	3			1	1					2		1	4
69.	Varavoor	22	19	3	1	1	1	1	1		1	1	1			1					1	1	1	1
70.	Thekkumkara	28	28		2		3	1	1		1		2				1			1	1			
	Wadakkanchery Block	**117**	**102**	**15**	**5**	**6**	**6**	**10**	**5**	**1**	**3**	**5**	**5**	**0**	**1**	**2**	**3**	**0**	**0**	**4**	**6**	**1**	**2**	**11**
71.	Avinissery	19	11	8			1	1			1	1			1				1					
72.	Vallachira	20	16	4			3		1		1	1			1	1			1		1		3	
73.	Cherpu	35	20	15	1		8	2	1		3	1	1		3	1	1		1					2
74.	Paralam	23	18	5	1		4				1					1			1					
	Cherpu Block	**97**	**65**	**32**	**2**	**0**	**16**	**3**	**2**	**0**	**6**	**3**	**1**	**0**	**5**	**3**	**1**	**0**	**4**	**0**	**1**	**0**	**3**	**2**
75.	Puthenchira				2		4		1				1		1		1				2			4
76.	Poomangalam	12	11	1			2	1	1		2	1			1	1			1		1		4	3
77.	Padiyoor	20	18	2			5	2			3	1			1				1				4	2

Sl No	Name LSGI	AW No.	AW- Own Buil ding	AW BLDG Tem perory	LP School Govt	LP School LSG	LP School Aided	LP School Un Aided	UP School Govt	UP School LSG	UP School Aided	UP School Un Aided	High School Govt	High School LSG	High School Aided	High School Un Aided	Higher Secondary Govt	Higher Secondary LSG	Higher Secondary Aided	Higher Secondary Un-Aided	Nursery/ Pre-Primary Govt	Nursery/Pre- Primary LSG	Nursery/ Pre- Primary Aided	Nursery/ Pre- Primary Un Aided
78.	Vellangallur	33	31	2			1		2												2		1	
79.	Velookara	27	26	1	1		6		1		1		1		2		1		1		8			
	Vellangallur Block	**92**	**86**	**6**	**3**	**0**	**18**	**3**	**5**	**0**	**6**	**2**	**2**	**0**	**5**	**1**	**2**	**0**	**3**	**0**	**13**	**0**	**9**	**9**
80.	Edathiruthi	30	20	6	1		7				5				1					2	2		7	1
81.	Mathilakam	29	20	9	1		6				4				2				1					1
82.	Kaipamangalam	33	28	3																				
83.	Perinjanam	23	20	3			5	1	1		2				1				1					
84.	Sreenarayanapuram	36	31	5	6		3				6				3				3					
85.	Edavilangu	21	19	2	2	1	2			1		2	1			1	1							7
86.	Eriyaad				1		1		1		3	2	1				1				2		4	2
	Mathilakam Block	**172**	**138**	**28**	**11**	**1**	**24**	**1**	**2**	**1**	**20**	**4**	**2**	**0**	**7**	**1**	**2**	**0**	**5**	**2**	**4**	**0**	**11**	**11**
	Sub total of GPs (Rural)	**1350**	**1083**	**252**	**47**	**9**	**165**	**39**	**33**	**3**	**90**	**34**	**22**	**0**	**49**	**40**	**21**	**1**	**39**	**25**	**73**	**4**	**50**	**86**
	Municipalities in Thrissur																							
1.	Irinjalakuda	60	45	15		3	6	7		3	6	8		2	8	5		2	7			1	7	10
2.	Chalakudy	37	23	13	2		3				1		3		2	5	2		1	5			1	
3.	Kunnamkulam	48	34	12	1		10	5	2		3	4	3		5	4	2		2	2				16
4.	Kodungalur	72	48	24	6		6	1	2		5	1	4		1	4	4		1	2	11	1		
5.	Chavakad	38	24	8	3	5	5		2	2	2		2	2	2	2	1	2	2	2	1	2	2	4

Sl No	Name LSGI	AW No.	AW- Own Buil ding	AW BLDG Tem perory	LP School Govt	LP School LSG	LP School Aided	LP School Un Aided	UP School Govt	UP School LSG	UP School Aided	UP School Un Aided	High School Govt	High School LSG	High School Aided	High School Un Aided	Higher Secondary Govt	Higher Secondary LSG	Higher Secondary Aided	Higher Secondary Un-Aided	Nursery/ Pre-Primary Govt	Nursery/Pre- Primary LSG	Nursery/ Pre- Primary Aided	Nursery/ Pre- Primary Un Aided
6.	Wadakancheri	58	47	11	3		4		2		1	1	3		2	1	2	1			1			
7.	Guruvayur	64	48	16																				
	TCR Corporation	253			4	1	32	7	3		8		8		31	5	6	9	6		7		13	
	Sub total of Urban area	**630**	**269**	**99**	**19**	**9**	**66**	**20**	**11**	**5**	**26**	**14**	**23**	**4**	**51**	**26**	**17**	**14**	**19**	**11**	**20**	**4**	**23**	**30**
	Grand Total Thris-sur District (Rural+Urban)	**1980**	**1352**	**351**	**66**	**18**	**231**	**59**	**44**	**8**	**116**	**48**	**45**	**4**	**100**	**66**	**38**	**15**	**58**	**36**	**93**	**8**	**73**	**116**

Sl No	Name LSGI	Total No. of School	Total Students-M	Total Students-F	Total Stdents Dropout	Total Chronic Absentees	Total CWD	No. of School	Toi-let	Kitchen Perma-nent	School With Green Initative	PHC Pri-vate	Special School LSG	Special School-Private
1	Chazhur	11	2645	2050				11	11	11	7			1
2	Arimbur	9	2610	1942	86	1		9	9	7	9			
3	Anthikadu	9	1474	1139	4	1	19	9	9	8	8			
4	Thanniyam	8	1086	1927	5	3	3	8	8	8	7			
5	Manalur	16	2629	3059				16	19	18	19			1
	Anthikadu Block	**53**	**10444**	**10117**	**95**	**5**	**22**	**53**	**56**	**52**	**50**	**0**	**0**	**2**
6	Mulamkunnathukavu	3	590	540			10							
7	Avanur	8						8	8	8				
8	Adat	10	2383	2179	3	2	28	10	8	7	8	0		
9	Kaiparambu	10	2722	2083	36	0	0	10	10	7	8			
10	Tholur	9	1378	1338	1	7	48	9	9	8	9			
11	Kolazhy													
	Puzhakal Block	**40**	**7073**	**6140**	**40**	**9**	**86**	**37**	**35**	**30**	**25**	**0**	**0**	**0**
12	Pananchery	19	3044	2525	44	14	2	19	18	15	14	0		
13	Madakathara	6	1068	826	4	0	14	6	3	5	3			
14	Nadathara	7	2158	1849	2	0		7	7	6	5			
15	Puthur	8	1467	1106	12	0	51	8	6	5	5			
	Ollukara Block	**40**	**7737**	**6306**	**62**	**14**	**67**	**40**	**34**	**31**	**27**	**0**	**0**	**0**
16	AlagappaNagar	8	1817	1575	16	0		8	5	7	7			
17	Pudukad	4	269	245	6	0	1	7	7	4	6			
18	Nenmanikara	10	2135	1375	16			10	10	5	8			

Sl No	Name LSGI	Total No. of School	Total Students-M	Total Students-F	Total Stdents Dropout	Total Chronic Absentees	Total CWD	No. of School	Toi-let	Kitchen Perma-nent	School With Green Initative	PHC Pri-vate	Special School LSG	Special School-Private
19	Kodakara	11	1868	2312	5		12	11	10	10	10	0		
20	Thrikkur	9	1434	1158	3	2		9	8	5	8			
21	Varanthrappilly	19	4811	4731	1			19	19	19	19			
22	Mattathur	9	1525	2441	3	0	25	9	7	6	7	1	1	
	Kodakara Block	**70**	**13859**	**13837**	**50**	**2**	**38**	**73**	**66**	**56**	**65**	**1**	**1**	**0**
23	Mullassery	11	525	515	1	1		11	11	9	10			
24	Elavally													
25	Venkitangu	14	2099	2006	11	4	29	14	14	8	14			
26	Pavartty	19	3462	3061	14	0	57	19	18	13	19			
	Mullassery Block	**44**	**6086**	**5582**	**26**	**5**	**86**	**44**	**43**	**30**	**43**	**0**	**0**	**0**
27	Pazhayanur	16	2234	1833				16					1	
28	Panjal	5	1330	1219			54	5	1	4	5			
29	Chelakkara	14	2959	4615	14	0	0	14	12	10	9	0		
30	Vallathole Nagar	8	2337	2109				8	5	8	8		1	
31	Kondazhi													
32	Thiruwilamala	1	208	210				1	1	1	1			
	Pazhayanur Block	**44**	**9068**	**9986**	**14**	**0**	**54**	**44**	**19**	**23**	**23**	**0**	**2**	**0**
33	Thalikulam	14	1285	1107	4	0		14	9	7	9		1	
34	Engadiyur	11	2888	2656	40	2	88	11	11	7	9			1
35	Nattika	14	3962	3640	15			14	11	11	12	0		
36	Valapad	10	1972	1301				10	10	1	10			
37	Vatanapilly	15	2122	1741				1	1	1	1			

Sl No	Name LSGI	Total No. of School	Total Students-M	Total Students-F	Total Stdents Dropout	Total Chronic Absentees	Total CWD	No. of School	Toi-let	Kitchen Perma-nent	School With Green Initative	PHC Pri-vate	Special School LSG	Special School-Private
	Thalikulam Block	**64**	**12229**	**10445**	**59**	**2**	**88**	**50**	**42**	**27**	**41**	**0**	**1**	**1**
38	Annamanada	10	1328	1122				10	5	10	6	1		
39	Kuzhoor	7	655	1047			15	7	7	7	7	0		
40	Mala	21	8182	8886				21	21	21	7			
41	Poyya	10	1000	865	39			10	10	8	10			
42	Aaloor	14	6295	2349	0	2		14	3	3	3			
	Mala Block	**62**	**17460**	**14269**	**39**	**2**	**15**	**62**	**46**	**49**	**33**	**1**	**0**	**0**
43	Kadapuram	8	1428	1300	2		28	8	7	6	8			
44	Punnayoor	10	774	701	0	1	6	10	10	7	7			
45	Punnayoorkulam	8	1400	617	1	0		8	6	3	4	1		
46	Vadakkekad	13	3705	3152	11		4	13	11	5	13	0		
47	Orumanayoor	5	3285	2846	61		34	5	4	3	5			
	Chavakad Block	**44**	**10592**	**8616**	**75**	**1**	**72**	**44**	**38**	**24**	**37**	**1**	**0**	**0**
48	Pariyaram	10	2546	1709	19	2		10	10	9	9			
49	Kadukutty	8	1409	1147				8	11	10	11			
50	Kodassery	7	492	617	1	0	19	7	3	3	4	0		
51	Koratty	16	2877	2350				16	16	16	16			
52	Meloor	13	810	673				13	13	11				
53	Athirapilly	7	801	650	8	2	3	7	4	3	7			
	Chalakudy Block	**61**	**8935**	**7146**	**28**	**4**	**22**	**61**	**57**	**52**	**47**	**0**	**0**	**0**
54	Kadavaloor	8	1165	1035				8	4	4	2			

Sl No	Name LSGI	Total No. of School	Total Students-M	Total Students-F	Total Stdents Dropout	Total Chronic Absentees	Total CWD	No. of School	Toi-let	Kitchen Perma-nent	School With Green Initative	PHC Pri-vate	Special School LSG	Special School-Private
55	Veloor	9	1526	1339	36	4	55	9	7	6	7			
56	Choondal	16	3036	3298	19	1	57	16	16	11	16			
57	Chowanur	4	480	628				4	1		1			
58	Porkulam	4	584	504			1	4	3	3	2			
59	Kadangode	11	2536	2185	115			11	8	10	10	1		
60	Kattakambal	7	629	673				7	5	6	5			
61	Kandanessery	8	1286	893	3			8	8	7	8			
	Chowanur Block	**67**	**11242**	**10555**	**173**	**5**	**113**	**67**	**52**	**47**	**51**	**1**	**0**	**0**
62	Muriyad	6	1980	1646	6			6	6	5	6			
63	Kattoor	8	1504	1140	103	3	16	8	6	5	8			
64	Karalam	7	2096	1544	3		3	7	7	7	7			
65	Parappukara	10	793	773	6	1		10	10	8	10			
	Iringalakuda Block	**31**	**6373**	**5103**	**118**	**4**	**19**	**31**	**29**	**25**	**31**	**0**	**0**	**0**
66	Deshamangalam	5	1179	1243			34	5	4	5	4			
67	Erumapetty	9	1555	1520			38	9	7	5	7			
68	Mullurkara	5	943	875				5	5	5	5			
69	Varavoor	5	1689	1895	201	3	49	5	1	4	2			
70	Thekkumkara	11	1680	1440	1			11	11	7	6			
	Wadakkanchery Block	**35**	**7046**	**6973**	**202**	**3**	**121**	**35**	**28**	**26**	**24**	**0**	**0**	**0**
71	Avinissery	5	337	251				4	4	3	4			

Sl No	Name LSGI	Total No. of School	Total Students-M	Total Students-F	Total Stdents Dropout	Total Chronic Absentees	Total CWD	No. of School	Toi-let	Kitchen Perma-nent	School With Green Initative	PHC Pri-vate	Special School LSG	Special School-Private
72	Vallachira	8	353	370				6	6		6			
73	Cherpu	20	4275	3524				20	6	20	20			
74	Paralam	10	1766	1616		4		9	9	6	9			
	Cherpu Block	**43**	**6731**	**5761**	**0**	**4**	**0**	**39**	**25**	**29**	**39**	**0**	**0**	**0**
75	Puthenchira	10	339	298	2	2		10	10	10	4			
76	Poomangalam	10	1190	970		2		9	9	2	9			
77	Padiyoor	10	1505	1413	29		3	10	8	9	9			
78	Vellangallur	3	269	252				3	3	3	3			
79	Velookara	18	3027	2677	271	1	42	18	4	9	18			
	Vellangallur Block	**51**	**6330**	**5610**	**302**	**5**	**45**	**50**	**34**	**33**	**43**	**0**	**0**	**0**
80	Edathiruthi	22	4558	4816	12	5		2	2	2	2			1
81	Mathilakam	15	2969	3461	10	1	41	15	15	15	15	1		
82	Kaipamangalam	10	1157	1041				10	10	10	10			
83	Perinjanam	8	737	658			8	6	6	6	6			
84	Sreenarayanapuram	17	2810	2337	29	1		17	16	14	17			
85	Edavilangu	6	470	539	42			5	5	2	2			
86	Eriyaad	8	1383	1299			25	8	6	6	6			
	Mathilakam Block	**86**	**14084**	**14151**	**93**	**7**	**74**	**63**	**60**	**55**	**58**	**1**	**0**	**1**
Sub total of GPs (Rural)		**835**	**155289**	**140597**	**1376**	**72**	**922**	**793**	**664**	**589**	**637**	**5**	**4**	**4**

Sl No	Name LSGI	Total No. of School	Total Students-M	Total Students-F	Total Stdents Dropout	Total Chronic Absentees	Total CWD	No. of School	Toi-let	Kitchen Perma-nent	School With Green Initative	PHC Pri-vate	Special School LSG	Special School-Private
Municipalities in Thrissur														
1	Irinjalakuda	36	7995	9293	91	5		36						
2	Chalakudy	11	1101	2848				17	17	11	11			
3	Kunnamkulam	15	1490	1948	0	0	51	15	13	14	13	0		4
4	Kodungalur	38	7200	7548	55	6		38	34	23	27			2
5	Chavakad	18	2896	5275	5			16	16	15	12			
6	Wadakancheri	21	4505	3473	6	3	77	19	19	12	19			
7	Guruvayur	13	1493	878	1		19	13	12	9	13			
8	TCR Corporation	153						85	82					
Sub total of Urban area		**305**	**26680**	**31263**	**158**	**14**	**147**	**239**	**193**	**84**	**95**	**0**		**6**
Grand Total Thrissur District(Rural+Urban)		***1140***	***181969***	***171860***	***1534***	***86***	***1069***	***1032***	***857***	***673***	***732***	***5***	***4***	***10***

Sl No	Name LSGI	PHC_ Govt	Under Orphanges	Bala sabha	AG Club	Children Gramasabha	Children Park	Play Ground	Zero Zone	Jagratha samithi
1	Chazhur	1	24	10				1		18
2	Arimbur	1		43	3			1		17
3	Anthikadu	1		42	21			1	7	15
4	Thanniyam		8	36	28					18
5	Manalur	1		37	32			1	16	19
	Anthikadu Block	**4**	**32**	**168**	**84**	**0**	**0**	**4**	**23**	**87**
6	Mulamkunnathukavu	1		27	33			1	4	14
7	Avanur	1		60	32				8	15
8	Adat	1		25	29					
9	Kaiparambu	1	0	33	38			1	1	18
10	Tholur			10	21	0				13
11	Kolazhy				27			4		17
	Puzhakal Block	**4**	**0**	**155**	**180**	**0**	**0**	**6**	**13**	**77**
12	Pananchery	4		39	50		0		5	23
13	Madakathara	1			25		1	1		16
14	Nadathara	1		79	30	17		1		17
15	Puthur	1	2	28	52	7	0	1	11	
	Ollukara Block	**7**	**2**	**146**	**157**	**24**	**1**	**3**	**16**	**56**
16	AlagappaNagar	1		42	26	17	1	4		17
17	Pudukad	1	2	22			2			15

Sl No	Name LSGI	PHC_ Govt	Under Orphanges	Bala sabha	AG Club	Children Gramasabha	Children Park	Play Ground	Zero Zone	Jagratha samithi
18	Nenmanikara	1		30					5	15
19	Kodakara	1	82	52	32	1	0	2	0	19
20	Thrikkur	1	11	36	25					
21	Varanthrappilly	2		57	41				19	22
22	Mattathur	1		55				3	13	23
	Kodakara Block	**8**	**95**	**294**	**124**	**18**	**3**	**9**	**37**	**111**
23	Mullassery			10	25	66		1		
24	Elavally				25			1		
25	Venkitangu	1		21	27			1		
26	Pavartty	1	5					2		15
	Mullassery Block	**2**	**5**	**31**	**77**	**66**	**0**	**5**	**0**	**15**
27	Pazhayanur	1		30	38					
28	Panjal	1		60				1		16
29	Chelakkara	1		50			0	1	0	0
30	Vallathole Nagar	1	57		24			1		16
31	Kondazhi									
32	Thiruwilamala				28					
	Pazhayanur Block	**4**	**57**	**140**	**90**	**0**	**0**	**3**	**0**	**32**
33	Thalikulam	1		34	26	1		1		1
34	Engadiyur	1	60	48	23		1			16
35	Nattika	1		28	20	1	1	13	5	14

Sl No	Name LSGI	PHC_ Govt	Under Orphanges	Bala sabha	AG Club	Children Gramasabha	Children Park	Play Ground	Zero Zone	Jagratha samithi
36	Valapad	1		36						
37	Vatanapilly	1	462	54	28			1	5	18
	Thalikulam Block	**5**	**522**	**200**	**97**	**2**	**2**	**15**	**10**	**49**
38	Annamanada	1		66	31	18	1	1	0	18
39	Kuzhoor	1		14	19					14
40	Mala		25	35	30	20	1			20
41	Poyya	1	2	45	24				10	15
42	Aaloor	1	700	1	41			1	4	
	Mala Block	**4**	**727**	**161**	**145**	**38**	**2**	**2**	**14**	**67**
43	Kadapuram	1	18	24	30				3	16
44	Punnayoor	1	50	62				1	13	
45	Punnayoorkulam	1	38	60	32					19
46	Vadakkekad	1		22					3	16
47	Orumanayoor	1		13		13				13
	Chavakad Block	**5**	**106**	**181**	**62**	**13**	**0**	**1**	**19**	**64**
48	Pariyaram	1	78	44	30					15
49	Kadukutty	1		25	24		0	1	11	16
50	Kodassery	1		65	36			2		36
51	Koratty	1	10	1	30	1		2	21	19
52	Meloor	1	206	54				1		17
53	Athirapilly	1		32		3		1	7	

Sl No	Name LSGI	PHC_ Govt	Under Orphanges	Bala sabha	AG Club	Children Gramasabha	Children Park	Play Ground	Zero Zone	Jagratha samithi
	Chalakudy Block	**6**	**294**	**221**	**120**	**4**	**0**	**7**	**39**	**103**
54	Kadavaloor	1	2	35	34			2		20
55	Veloor	1		26						17
56	Choondal	1		46		1		1		18
57	Chowanur	1		36						
58	Porkulam	1		45	16					13
59	Kadangode	1		20				2	11	18
60	Kattakambal	1		32						
61	Kandanessery	1		1	24		1	1	8	16
	Chowanur Block	**8**	**2**	**241**	**74**	**1**	**1**	**6**	**19**	**102**
62	Muriyad	1		65						17
63	Kattoor	1	1	30	17					14
64	Karalam	1		36	20			1	2	
65	Parappukara	1			29					18
	Iringalakuda Block	**4**	**1**	**131**	**66**	**0**	**0**	**1**	**2**	**49**
66	Deshamangalam	1	1	52				1	4	15
67	Erumapetty	1						1		
68	Mullurkara	1	8	22				1	5	14
69	Varavoor	1		40				1		14
70	Thekkumkara	1		55						18
	Wadakkanchery Block	**5**	**9**	**169**	**0**	**0**	**0**	**4**	**9**	**61**
71	Avinissery	1	1	33				1		

Sl No	Name LSGI	PHC_ Govt	Under Orphanges	Bala sabha	AG Club	Children Gramasabha	Children Park	Play Ground	Zero Zone	Jagratha samithi
72	Vallachira	1	3	25	20		1			
73	Cherpu	1	14	70					20	21
74	Paralam	1	62		23					
	Cherpu Block	**4**	**80**	**128**	**43**	**0**	**1**	**1**	**20**	**21**
75	Puthenchira	1		32	19			1	2	15
76	Poomangalam	1		2	12	1	1	1		13
77	Padiyoor	1		42	20			1	2	14
78	Vellangallur	1			33					
79	Velookara	1		56	27	1		3	6	18
	Vellangallur Block	**5**	**0**	**132**	**111**	**2**	**1**	**6**	**10**	**60**
80	Edathiruthi	1	130	45	30				1	18
81	Mathilakam	2		42	29	1				10
82	Kaipamangalam	1		1	33	1				20
83	Perinjanam	1	70	46	23			1		15
84	Sreenarayanapuram	1		57	2			1		
85	Edavilangu	1	44	56						
86	Eriyaad	1	26	117	46					23
	Mathilakam Block	**8**	**270**	**364**	**163**	**2**	**0**	**2**	**1**	**86**
Sub total of GPs (Rural)		**83**	**4134**	**5360**	**3023**	**338**	**22**	**148**	**463**	**1994**

Sl No	Name LSGI	PHC_ Govt	Under Orphanges	Bala sabha	AG Club	Children Gramasabha	Children Park	Play Ground	Zero Zone	Jagratha samithi
Municipalities in Thrissur										
1	Irinjalakuda	1		44	60		2	5	36	41
2	Chalakudy	1	75	50	37				3	36
3	Kunnamkulam	1		88	48		1	1		
4	Kodungalur	5		38	82	2	5	2	2	44
5	Chavakad	1		100	38			1		32
6	Wadakancheri	1	16	47	57			1	4	
7	Guruvayur									
8	TCR Corporation	6								
Sub total of Urban area		**16**	**91**	**367**	**322**	**2**	**8**	**10**	**45**	**153**
Grand Total Thrissur District(Rural+Urban)		***99***	***4225***	***5727***	***3345***	***340***	***30***	***158***	***508***	***2147***

Annexure : 4
List of Abbreviations

AGC	Adolescent Girls Club
ASHA	Accredited Social Health Activist
AWW	Anganwadi Workers
AHEP	Adolescent Health Education Programme
ALMSC	Anganwadi Level Monitoring and Supporting Committee
ARSH	Adolescent Reproductive and Sexual Health
AEFI	Adverse Events Following Immunization
ANP	Applied Nutrition Program
AWC	Anganawadi Centers
AIDS	Acquired Immune Deficiency Syndrome
AEO	Assisted Education Officer
ADS	Area Development Society
ART	Acute Respiratory Tract Infection
AIC	Anti- Intoxicant Club
AWC	Anganwadi Center
BFHI	Baby Friendly Hospital Initiative
BMI	Body Mass Index
BNP	Balawady Nutrition Program
BRC	Block Resource Center
BMO	Block Medical Officer
BPL	Below Poverty Line
CHIS	Comprehensive Health Insurance Scheme
CWD	Children With Disability
CWSN	Children With Special Needs
CDPO	Child Development Project Officer

CNAS	Community Need Assessment Survey
CWRDM	Center for Water Resources Department And Management
CCT	Conditional Cash Transfer
CICI	Children In Conflict with Law
CINOCAP	Children In Need Of Care And Protection
CFLG	Child Friendly Local Governance
CARA	Central Adoption Resource Authority
CP	Cerebral Palsy
CPSU	Central Project Support Unit
CWC	Child Welfare Committee
COTPA	Cigarette and Other Tobacco Product Act
CGS	Children Grams Sabah
CDS	Community Development Society
CCDP	Comprehensive Child Development Plan
CHC	Community Health Center
CIF	Child Line India Federation
CRC	Convention on the Rights of the Child
CSSM	Child with Survival and Safe Motherhood
CBO	Community Based Organization
CBSE	Central Board of Secondary Education
CSR	Corporative Social Responsibilities
DDE	Deputy Director Of Education
DIET	District Institute For Education and Training
DISE	District Information System for Education
DPHN	District Public Health Nurse
DLHS	District Level Health Service
DMO	District Medical Officer
DCPU	District Child Protection Unit

DIC	District Inspection Committee
DEIC	District Early Intervention Center
DPAC	District Plan of Action for child
EBF	Exclusive Breast Feeding
ECD	Early Childhood Development
ECS	Early Childhood Stimulation
ECCE	Early Child Hood Care and Education
FBCDR	Faculty Based Child Death Review
FCWP	Family and Child Welfare Program
FAO	Food And Agricultural Organization
GO	Govt. Order
HDI	Human Development Index
HMC	Hospital Management Committee
HI	Health Inspector
HS	Health Supervisor
HMIS	Health Management Information System
ID	Intellectual Disability
ICDS	Integrated Child Development Service
IEDC	Integrated Education for Disabled Children
IDMS	Intergrated Data Management System
IDSP	Integrated Disease Surveillance Programme
IEC	Information ,Education and Communication
ICPS	Integrated Child Protection Schemes
IFA	Iron and Folic Acid
IYCF	Infant and Young Child Feeding
IMNCI	Integrated Management of Neonatal and Childhood
ICPS	Integrated Child Protection Schemes
JHI	Junior Health Inspector

JJ ACT	Juvenile Justice Act
JPHN	Junior Public Health Nurse
JSY	Janani Suraksha Yojna
JSSK	Janani Sisu Suraksha Karyakram
JJB	Juvenile Justice Board
KEAR	Kerala Education Act and Rules
KSY	Kishori Shakthi Yojana
KWA	Kerala Water Authority
KSSM	Kerala Social Security Mission
KELSA	Kerala State Legal Service Authority
KSLMA	Kerala State Literacy Mission Authority
LSGD	Local Self Government Department
LSG	Local Self Government
MCH	Maternal Child Health
MAM	Moderate Acute Malnutrition
MDG	Millennium Development Goals
MGNREGS	Mahatma Gandhi National Rural Employment Guarantee Schemes
MMR	Maternal Mortality Rate
MCPC	Mother Child Protection Card
MIS	Management Information System
MLA	Member of Legislative Assembly
MP	Member of Parliament
MTP	Medical Termination of Pregnancy
NCC	National Cadet Corps
NFHS	National Family Health Survey
NIMHANS	National Institute of Mental Health and Neuro Sciences
NPAG	National Programme for Adolescent Girls
NRHM	National Rural Health Mission

NSS	National Social Service Schemes
NSDP	National Skill Development Programme
NRC	National Research Council
NGO	Non-Governmental Organization
NPAC	National Plan of Action for child
NHE	National Health Education
NMS	Nutritional Management Service
NER	Net Enrolment Ratio
NCPCR	National Commission For Protection of Child Right
NIPCCD	National Institute for Public Cooperation and Child Development
NPAG	National Programme for Adolescent Girls
NIOS	National Institute of Open Schooling
NHG	Neighbor Hood Group
ORS	Oral Rehydration Solution
PHC	Primary Health Center
PMGY	Prime Ministers Gramodaya Yojna
PTA	Parent Teachers Association
PWD Act	Person With Disability Act
PCPNDT	Pre Consumption And Prenatal Diagnostic Act
PRI	Panchayat Raj Institution
POCSO	Protection Of Children From Sexual Offences
PCPC	Panchayat Child Protection Committee
PLCPC	Panchayat Level Child Protection Committee
PPP	Public Private Partnership
RCH	Reproductive Child Health
RMSA	Rashtriya Madhyamik Siksha Abhiyan
RGSEAG	Rajeev Gandhi Scheme for Adolescent Girls
RTI	Respiratory tract Infection

RBSK	Rashtriya Bal Swasthya Karyakram
RCI	Rehabilitation Council of India
SABALA	Rajeev Gandhi Scheme for Empowerment of Adolescent Girls
SCP/TSP	Special Component Plan / Tribal Sub Plan
SSA	Sarva Siksha Abhiyan
SHN	School Health Nurse
SCPCR	State Commissions for Protection of Child Rights
SAT	Social Audit Team
SCPC	State Child Protection Committee
SCPS	State Child Protection Society
SPSU	State Project Support Unit
SFCAC	Sponsorship Foster Care Approval Committee
SJPU	Special Juvenile Police Unit
SAM	Sever Acute Malnutrition
SC	Scheduled Cast
ST	Scheduled Tribes
SAKSHAM	It is a scheme for Empowerment of Adolescent boys
SNP	Supplementary Nutrition Programme
SEN	Special Education Need
THRS	Take Home Ration Strategy
TSE	Total Sanitation Campaign
TB	Tuberculosis
TT	Tetanus Toxoid
UNDP	United Nation Development Programme
UN	United Nation
UNICEF	United Nations Children's Fund
UIP	Universal Immunization Programme
VHNSC	Ward Health Nutrition And Sanitation Committee

VLBW	Very Low Birth weight
VHND	Village Health Nutrition Day
VVM	Vaccine Vial Monitor
WIFS	Weakly Iron –Acid Supplementation
WCD	Women and Child Development
WHO	World Health Organisation

Members of Trissur District Action Plan for Child

Ms. Mary Thomas
Dr. Joy Elamon
Dr. Peter M Raj
Ms. Sheela Vijayakumar
Dr. Akila Radhakrishnan
Ms. Padmini Teacher
Mr. M.G.Kalidasan
Mr. Sajeevu KG
Mr. Bhaskaran Pallikkara
Mrs. Rismiya RI
Ms. U.Geetha
Ms. T.R.Maya

ജലരക്ഷ ജീവരക്ഷ

ജില്ലാ പദ്ധതി സംയോജന പ്രോജക്ട്

ഒരു കൈകുമ്പിൾ
നമുക്കും വരും തലമുറക്കും

Published by KILA on behalf of District Planning Committee, Thrissur

KERALA INSTITUTE OF LOCAL ADMINISTRATION
MULAMKUNNATHUKAVU P. O, THRISSUR - 680581
Phone : 0487 2207000, Fax : 0487- 2201062,
E-mail : info@kila.ac.in, Website : www.kila.ac.in